


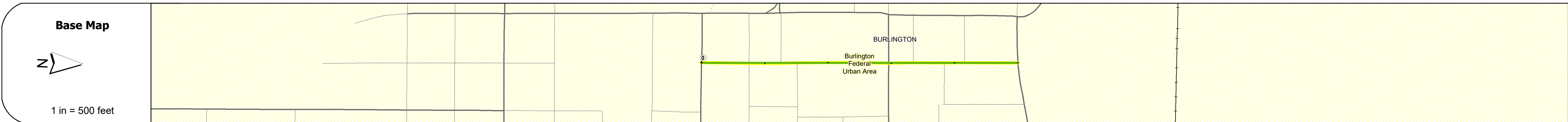
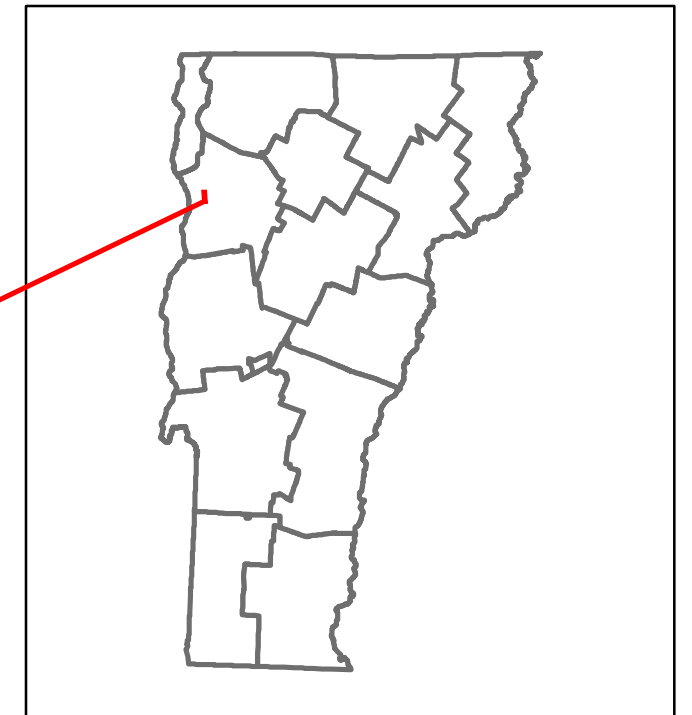


Route Log and Progress Chart

DRAFT

Please Note: Errors and Omissions May Exist.
Contact the VTrans Mapping Section with questions or concerns.

DISTRICT	TOWN	ROUTE
5	BURLINGTON	Urb-5028



STRUCTURE DESCRIPTIONS

Road Widths	Travellane: 21 Roadway: 21 Lane Count: 2 Base: 2 Subbase: 2
--------------------	---

Curves	
---------------	--

Grades	
---------------	--

Guardrails	
-------------------	--

Rumblestrips	
---------------------	--

Historic Projects	1986: Unknown 0 TH
--------------------------	-----------------------

Maintenance Garage	
---------------------------	--

Speed Zone	
-------------------	--

Functional Class	3
-------------------------	---

National Highway System	
--------------------------------	--

Limited Access Highway	
-------------------------------	--

Customer Service Level	
-------------------------------	--

Traffic Counters	
-------------------------	--

AADT	2021: 3041 2020: 2713 2019: 3297 2018: 3300 2017: 3300
-------------	--

Crash Locations	(Incomplete) 2022: [] [] [] [] 2021: [] [] [] [] 2020: [] [] [] [] [] [] [] [] 2019: [] [] [] [] [] [] [] [] 2018: [] [] [] [] [] [] [] []
------------------------	--

Historic Projects [] Unknown, [] Bituminous Concrete, [] Retreatment, [] Resurface, [] Bituminous Mix, [] Skiny Mix, [] Bituminous Seal [] Surface Treated Gravel, [] Plant Mix, [] Reclaimed Base and Bituminous Concrete, [] Concrete, [] Gravel	Functional Class 1 - Interstate System, 2 - Other Freeways and Expressways, 3 - Principal Arterial, 4 - Minor Arterial, 5 - Major Collector, 6 - Minor Collector	Curves (degrees) Left, Right; (percent) grade up, down	Grades (percent) grade up, down	Traffic Counters Continuous (CTC), Weigh-In-Motion (WIM), Short-Term, Scheduled, Short-Term, Unscheduled (counter ID)	Crash Locations Fatal, Injury, Property Damage Only, Unknown Crash Type High Crash Locations (HCL's) Sections (& Intersections) 1 - 100 (1 - 10), 101 - 200 (11 - 20), 201 - 300 (21 - 30), 301 - 400 (31 - 40), 401 - 800 (41 - 113)	Mileage by Functional Class By Sheet 5028 3 - other Principal Arterial 0.500	Mileage by Town By Sheet BURLINGTON - S50280403 0.5 of 0.5	DISTRICT 5	TOWN BURLINGTON	Date: 10/03/22	ROUTE Urb-5028 ETE mileage: 0.0 to 0.5
						Speed Zones 25, 30, 35, 40, 45, 50, 55, 60, 65	Road Widths (ft)	Page Total Mileage: 0.500 mi	Page Total Mileage: 0.5 mi	1 of 1 TWN mileage: 0.0 to 0.5	