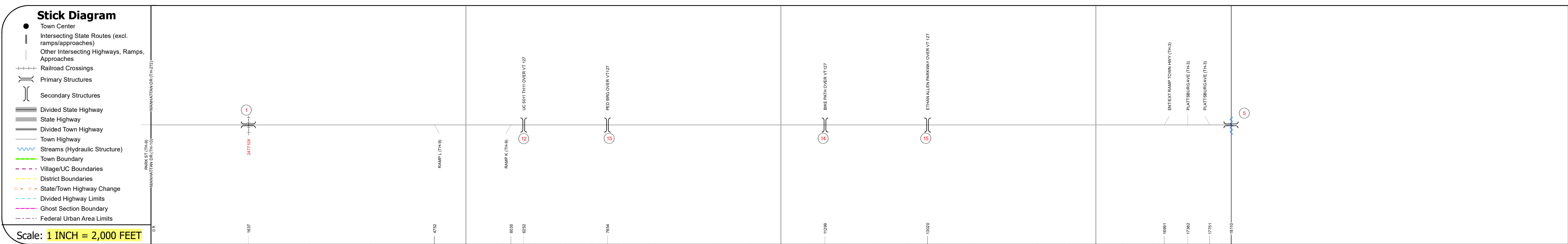
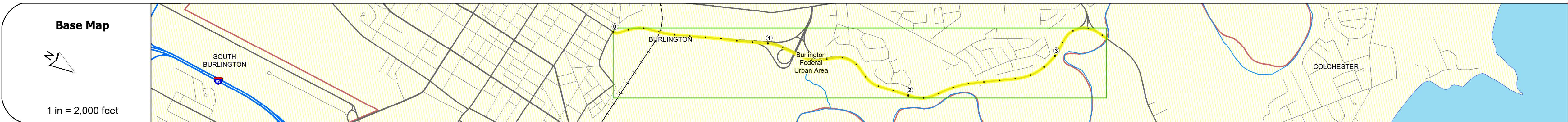
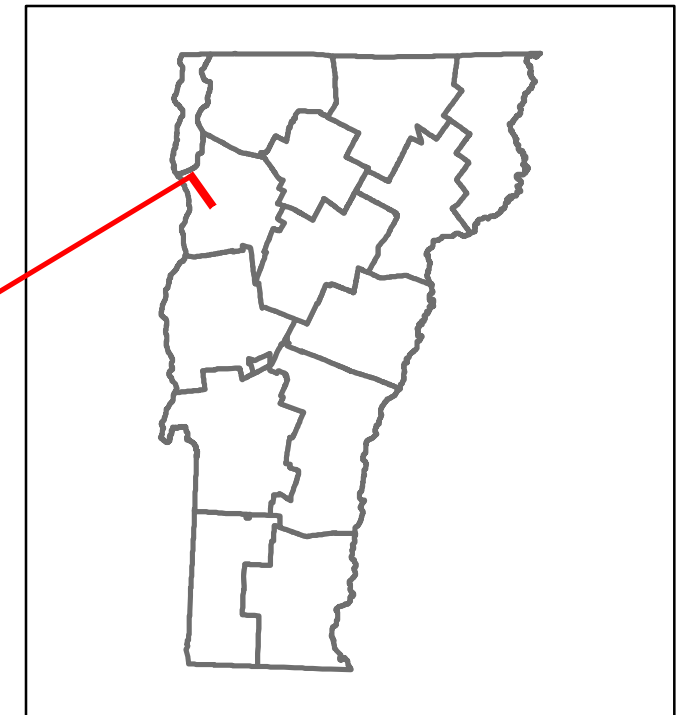


DISTRICT	TOWN	ROUTE
5	BURLINGTON	Urb-5009



Travellane	Roadway	Lane Count	Base	Subbase
34	18	24	18" Gravel	
43	34	52		
2	1	2		
24	16	12	0" Plant Mix	
36	25	40	24" Crushed Stone	
1		2		
44	33	24		
62	55	59		
42				

Curves	
---------------	--

Grades	
---------------	--

Guardrails	
-------------------	--

Rumblestrips	
---------------------	--

Historic Projects	
1970: AP 0223(2) C4-A	
1985: M 5000(3) Sec 1	
1984: BRM 5056(1)	

Maintenance Garage	
---------------------------	--

Speed Zone	
-------------------	--

Functional Class	2
-------------------------	---

National Highway System	
--------------------------------	--

Limited Access Highway	Full
-------------------------------	------

Customer Service Level	
-------------------------------	--

Traffic Counters	
-------------------------	--

AAADT	2021	13517	7878	11592
	2020	12458	7028	10345
	2019	14918	8540	12570
	2018	14600	8100	11900
	2017	14800	8200	12100

Crash Locations	(Incomplete) 2022			
	2021			
	2020			
	2019			
	2018			

STRUCTURE DESCRIPTIONS

Bridge 1:
Stringer/multi-beam or girder - 1971
Structure No. 205009000104032
Length: 94'
Height: 5.33'
Width: 4.4'
Under Clearance: 2.0'
Facility Carried: FAU VT127
Structure Type: ROLLED BEAM
Features Intersected: N.E.C.R.R.
Surface: Bituminous
Maintenance/Ownership: City/Municipal

Unknown 12:
Unknown
Structure No. 205027001204032
Structure Type: Unknown
Features Intersected: UC 5011 TH11 OVER VT 127
Maintenance/Ownership: City/Municipal

Bridge 13:
Arch - thru - 1984
Structure No. 2050090001304032
Length: 202'
Height: 14.92'
Facility Carried: PEDESTRIAN
Structure Type: PED TIMBER THRU ARCH
Features Intersected: PED BRG OVER VT127
Maintenance/Ownership: Unknown

Bridge 14:
Suspension - 1984
Structure No. 2050090001404032
Length: 180'
Height: 17.25'
Facility Carried: PEDESTRIAN
Structure Type: 3 SPAN CABLE STAYED
Features Intersected: BIKE PATH OVER VT127
Maintenance/Ownership: Unknown

Unknown 15:
Unknown
Structure No. 200403001504031
Structure Type: Unknown
Features Intersected: ETHAN ALLEN PARKWAY OVER VT 127
Maintenance/Ownership: City/Municipal

Bridge 5:
Stringer/multi-beam or girder - 1983
Structure No. 205009000504032
Length: 680'
Height: 5.33'
Width: 4.3'
Facility Carried: FAU VT127
Structure Type: 3 SP CONT HNCH PL GR
Features Intersected: WINOOSKI RIVER
Surface: Bituminous
Maintenance/Ownership: City/Municipal

Historic Projects <ul style="list-style-type: none"> Unknown Retreatment Resurface Bituminous Mix Skinny Mix Bituminous Seal 	Functional Class <ul style="list-style-type: none"> 1 - Interstate System 2 - Other Freeways and Expressways 3 - Principal Arterial 4 - Minor Arterial 5 - Major Collector 6 - Minor Collector 	Curves <ul style="list-style-type: none"> Left (degrees) Right (degrees) 	Grades <ul style="list-style-type: none"> grade up (percent) grade down (percent) 	Traffic Counters <ul style="list-style-type: none"> Continuous (CTC) Weight-In-Motion (WIM) Short-Term, Scheduled Short-Term, Unscheduled 	Crash Locations <ul style="list-style-type: none"> Fatal Injury Property Damage Only Unknown Crash Type 	Mileage by Functional Class By Sheet 5009 2 - Other Freeways and Expressways 3.430	Mileage by Town By Sheet BURLINGTON - S50090403 3.43 of 3.43	DISTRICT 5	TOWN BURLINGTON	Date: 10/03/22	ROUTE Urb-5009
Speed Zones 25 30 35 40 45 50 55 60 65						Page Total Mileage: 3.430 mi		Page Total Mileage: 3.43 mi		1 of 1 TWN mileage: 0.0 to 3.43	ETE mileage: 0.0 to 3.43