

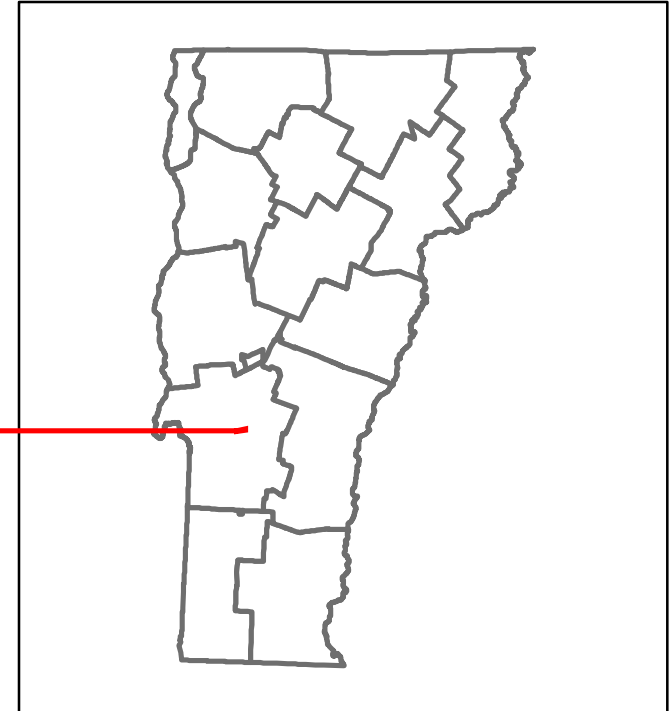


# Route Log and Progress Chart

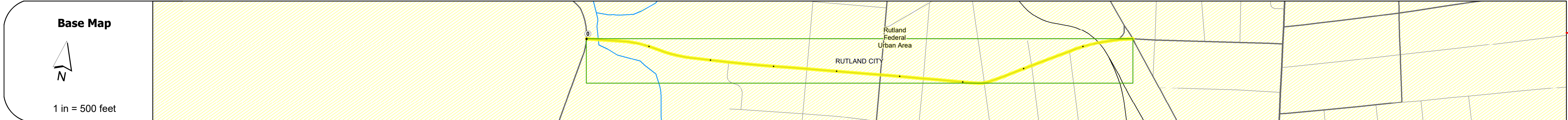
**DRAFT**

Please Note: Errors and Omissions May Exist.  
Contact the VTrans Mapping Section with questions or concerns.

DISTRICT	TOWN	ROUTE
3	RUTLAND CITY	Urb-3052



**Urb-3052**



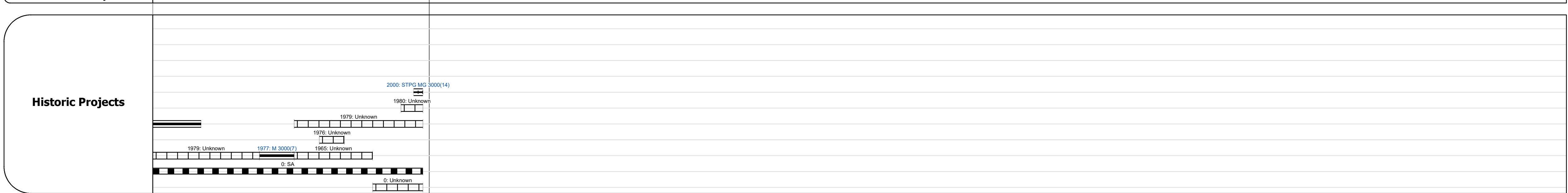
Travellane	22	24	26	28
Roadway	28	24	26	28
Lane Count			2	
Base				
Subbase				

Curves	7.2	4.8
--------	-----	-----

Grades	
--------	--

Guardrails	
------------	--

Rumblestrips	
--------------	--



Maintenance Garage	
--------------------	--

Speed Zone	
------------	--

Functional Class	5
------------------	---

National Highway System	
-------------------------	--

Limited Access Highway	
------------------------	--

Customer Service Level	
------------------------	--

Traffic Counters	R237	R236
------------------	------	------

AADT	2021	2917	4825	
	2020	2602	4304	
	2019	3181	5230	
	2018	3200	3700	5100
	2017	3200	3700	5200

Crash Locations	(Incomplete) 2022	
	2021	
	2020	
	2019	
	2018	

## STRUCTURE DESCRIPTIONS

**Bridge 2:**  
Stringer/multi-beam or girder - 2015  
Structure No: 203052000211192  
Length: 280'  
Height: 5.33'  
Width: 3.5'  
Facility Carried: CITY RIVER  
Structure Type: 2 SP CONT GIRDER  
Features Intersected: OTTER CREEK  
3  
Surface: Bituminous  
Maintenance/Ownership: City/Municipal

**Bridge 27:**  
Stringer/multi-beam or girder - 1968  
Structure No: 203052002711192  
Length: 195'  
Height: 5.33'  
Width: 3.0'  
Under Clearance: 1.92'  
Facility Carried: RIVER ST  
Structure Type: 3 SPAN ROLLED BM  
Features Intersected: RIVER ST OVER VT RR  
Surface: Bituminous  
Maintenance/Ownership: State

<b>Historic Projects</b> <ul style="list-style-type: none"> <li>Unknown</li> <li>Retreatment</li> <li>Resurface</li> <li>Bituminous Mix</li> <li>Skinny Mix</li> <li>Bituminous Seal</li> </ul>	<b>Functional Class</b> <ul style="list-style-type: none"> <li>1 - Interstate System</li> <li>2 - Other Freeways and Expressways</li> <li>3 - Principal Arterial</li> <li>4 - Minor Arterial</li> <li>5 - Major Collector</li> <li>6 - Minor Collector</li> </ul>	<b>Curves</b> <ul style="list-style-type: none"> <li>Left</li> <li>Right</li> </ul>	<b>Grades</b> <ul style="list-style-type: none"> <li>grade up</li> <li>grade down</li> </ul>	<b>Traffic Counters</b> <ul style="list-style-type: none"> <li>Continuous (CTC)</li> <li>Weight-In-Motion (WIM)</li> <li>Short-Term, Scheduled</li> <li>Short-Term, Unscheduled</li> </ul>	<b>Crash Locations</b> <ul style="list-style-type: none"> <li>Fatal</li> <li>Injury</li> <li>Property Damage Only</li> <li>Unknown Crash Type</li> </ul>	<b>Mileage by Functional Class By Sheet</b> 3052 5 - Major collector 0.880	<b>Mileage by Town By Sheet</b> RUTLAND CITY - S30521119 0.88 of 0.88	<b>DISTRICT</b> 3	<b>TOWN</b> RUTLAND CITY	<b>Date:</b> 10/03/22	<b>ROUTE</b> Urb-3052 ETE mileage: 0.0 to 0.88
<b>Speed Zones</b> 25 30 35 40 45 50 55 60 65						<b>Page Total Mileage: 0.880 mi</b>		<b>Page Total Mileage: 0.88 mi</b>			

For More Information Contact - Vermont Agency of Transportation, Policy, Planning and Intermodal Development Division - Mapping Section, 219 North Main Street, Barre, VT 05641 Telephone: 802-828-2600.