

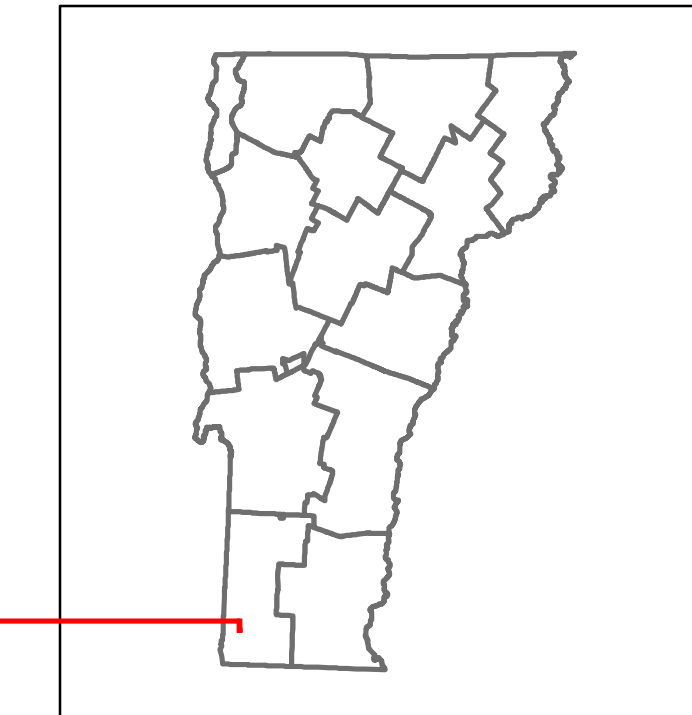


Route Log and Progress Chart


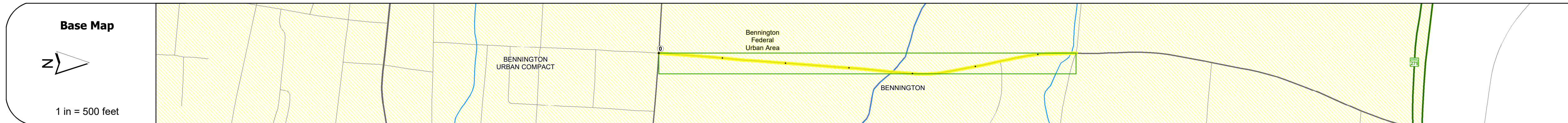
DRAFT

Please Note: Errors and Omissions May Exist.
Contact the VTrans Mapping Section with questions or concerns.

DISTRICT	TOWN	ROUTE
1	BENNINGTON	Min-1038



Min-1038



STRUCTURE DESCRIPTIONS

Bridge 4:
Stringer/multi-beam or girder - 1939
Structure No. 201038000402022
Length: 252'
Height: 5.33'
Width: 2.6'
Facility Carried: CITY OPARK
Structure Type: 3 SP CONT ROLLED BM
Features Intersected: ROARING BR WALLOOMSAC BK
Surface: Bituminous
Maintenance/Ownership: City/Municipal

Bridge 2:
Tee Beam - 1960
Structure No. 201038000202022
Length: 29'
Height: 5.33'
Width: 3.0'
Facility Carried: CITY OPARK
Structure Type: CONCRETE T-BEAM
Features Intersected: FURNACE BROOK
Surface: Bituminous
Maintenance/Ownership: City/Municipal

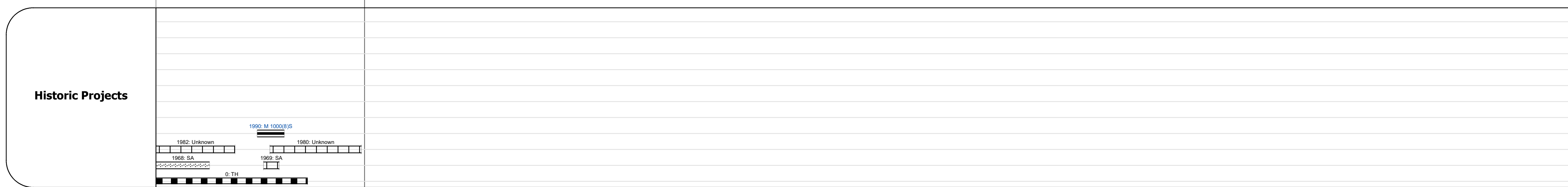
Road Widths	Travellane: 33, 31, 28, 20, 20, 28, 22, 24 Roadway: 44, 40, 42, 28, 42, 36, 28, 30 Lane Count: 2, 2, 2, 2, 2, 2, 2 Base: 2, 2, 2, 2, 2, 2, 2 Subbase: 2, 2, 2, 2, 2, 2, 2
-------------	---

Curves	
--------	--

Grades	
--------	--

Guardrails	
------------	--

Rumblestrips	
--------------	--



Maintenance Garage	
--------------------	--

Speed Zone	
------------	--

Functional Class	5
------------------	---

National Highway System	
-------------------------	--

Limited Access Highway	
------------------------	--

Customer Service Level	
------------------------	--

Traffic Counters	▲ B144
------------------	--------

ADT	2021: 4580 2020: 4086 2019: 4965 2018: 4900 2017: 5000
-----	--

Crash Locations	(Incomplete) 2022, 2021, 2020, 2019, 2018
-----------------	---

Historic Projects Unknown, Retreatment, Resurface, Bituminous Mix, Skiny Mix, Bituminous Seal Bituminous Concrete, Cold Plane and Bituminous Concrete, Concrete, Gravel, Plant Mix, Reclaimed Base and Bituminous Concrete, Surface Treated Gravel	Functional Class 1- Interstate System, 2- Other Freeways and Expressways, 3- Principal Arterial, 4- Minor Arterial, 5- Major Collector, 6- Minor Collector	Curves Left (degrees), Right (degrees) Grades (percent) grade up, (percent) grade down Road Widths (ft)	Traffic Counters Continuous (CTC), Weigh-In-Motion (WIM), Short-Term, Scheduled, Short-Term, Unscheduled (counter ID) Crash Locations Fatal, Injury, Unknown Crash Type, Property Damage Only	Mileage by Functional Class By Sheet 1038 5 - Major collector 0.660 Page Total Mileage: 0.660 mi	Mileage by Town By Sheet BENNINGTON - S10380202 0.66 of 0.66 Page Total Mileage: 0.66 mi	DISTRICT 1	TOWN BENNINGTON	Date: 10/03/22	ROUTE Min-1038 ETE mileage: 0.0 to 0.66
---	--	---	--	--	--	----------------------	---------------------------	-----------------------	--

For More Information Contact - Vermont Agency of Transportation, Policy, Planning and Intermodal Development Division - Mapping Section, 219 North Main Street, Barre, VT 05641 Telephone: 802-828-2600.