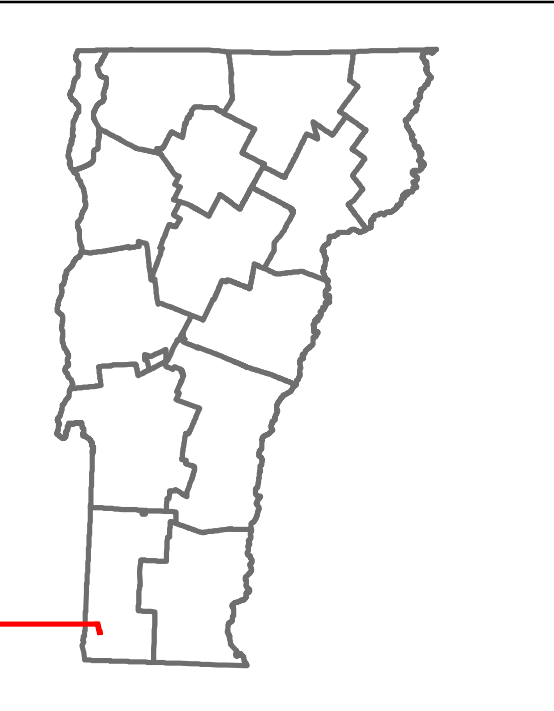
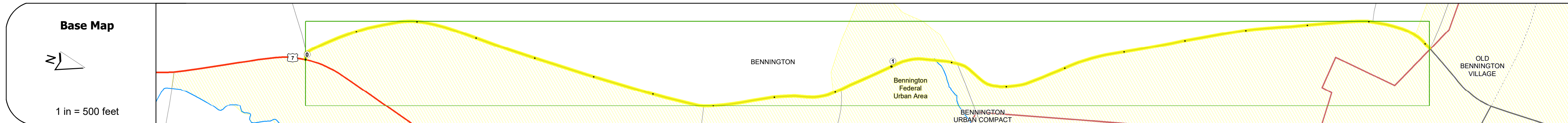


DISTRICT	TOWN	ROUTE
1	BENNINGTON	Min-1034



Min-1034



STRUCTURE DESCRIPTIONS

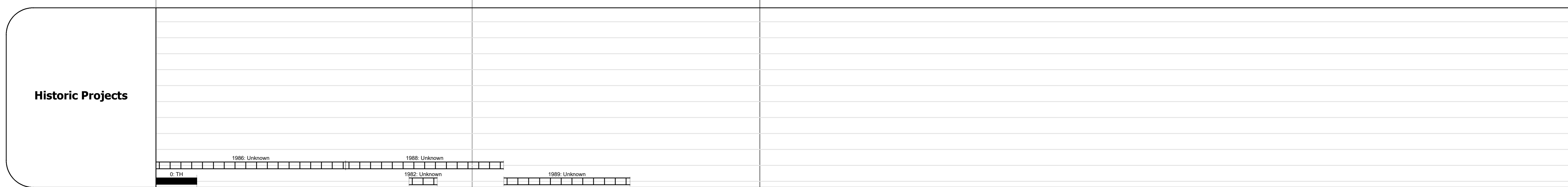
Road Widths	Travellane	Roadway	Lane Count	Base	Subbase
			22		
			2		

Curves	
--------	--

Grades	
--------	--

Guardrails	
------------	--

Rumblestrips	
--------------	--



Maintenance Garage	
--------------------	--

Speed Zone	
------------	--

Functional Class	5
------------------	---


National Highway System	
-------------------------	--

Limited Access Highway	
------------------------	--

Customer Service Level	
------------------------	--

Traffic Counters	8345
------------------	------

ADT	2021	1322	1044	853
	2020	1179	1283	1387
	2019	1432	1559	1685
	2018	1400	950	1800
	2017	1400	960	1800



Historic Projects	Functional Class	Curves	Grades	Traffic Counters	Crash Locations	Mileage by Functional Class By Sheet	Mileage by Town By Sheet	DISTRICT	TOWN	Date: 10/03/22	ROUTE
<ul style="list-style-type: none"> Unknown Bituminous Concrete Retreatment Resurface Bituminous Mix Skinny Mix Bituminous Seal 	<ul style="list-style-type: none"> 1 - Interstate System 2 - Other Freeways and Expressways 3 - Principal Arterial 4 - Minor Arterial 5 - Major Collector 6 - Minor Collector 	<ul style="list-style-type: none"> Left Right 	<ul style="list-style-type: none"> grade up grade down 	<ul style="list-style-type: none"> Continuous (CTC) Weight-In-Motion (WIM) Short-Term, Scheduled Short-Term, Unscheduled 	<ul style="list-style-type: none"> Fatal Injury Property Damage Only Unknown Crash Type 	<ul style="list-style-type: none"> 1034 5 - Major collector 	<ul style="list-style-type: none"> BENNINGTON - S10340202 1.91 of 1.91 	1	BENNINGTON	1 of 1 TWN mileage: 0.0 to 1.91	Min-1034 ETE mileage: 0.0 to 1.91
						Page Total Mileage: 1.91 mi	Page Total Mileage: 1.91 mi				