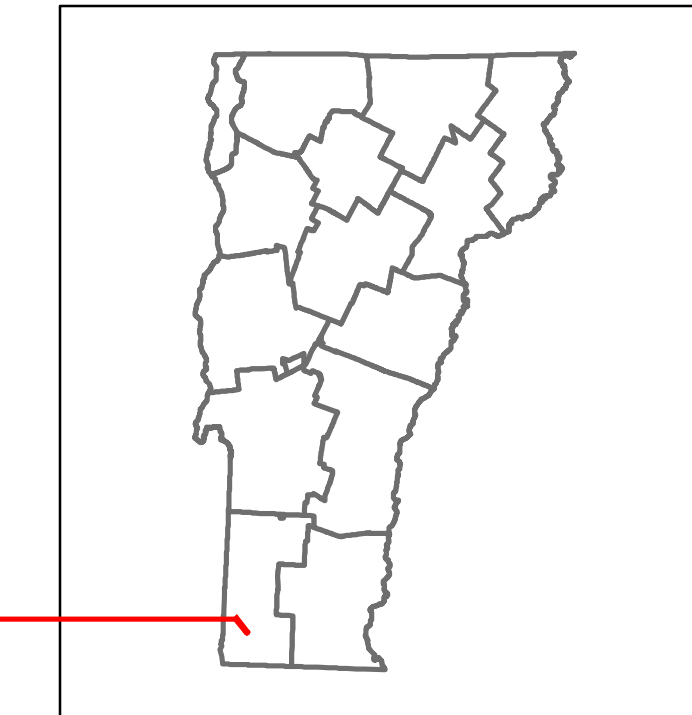
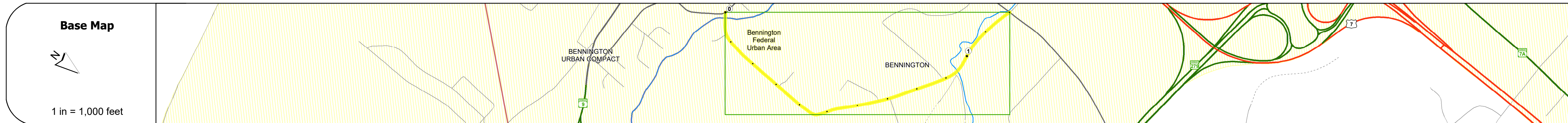


DISTRICT	TOWN	ROUTE
1	BENNINGTON	Min-1009




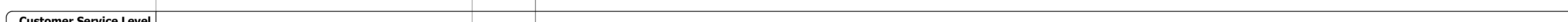










Min-1009




STRUCTURE DESCRIPTIONS

Bridge 33:
Stringer/multi-beam or girder - 1958
Structure No. 201009003302022
Length: 151'
Height: 5.33'
Width: 3.0'
Facility Carried: NORTH BRANCH ST
Structure Type: 2 SPAN ROLLED BEAM
Features Intersected: ROARING BR WALLOOMSAC BK
Surface: Bituminous
Maintenance/Ownership: Town

Bridge 24:
Slab - 1964
Structure No. 201009002402022
Length: 45'
Height: 5.33'
Width: 2.6'
Facility Carried: NORTH BRANCH ST
Structure Type: PRESTRESS CONC SLAB
Features Intersected: FURNACE BROOK
Surface: Bituminous
Maintenance/Ownership: Town



Year	ADT
2021	2718
2020	2425
2019	2947
2018	3000
2017	3000



Historic Projects <ul style="list-style-type: none"> Unknown Retreatment Resurface Bituminous Mix Skinny Mix Bituminous Seal 	Functional Class <ul style="list-style-type: none"> 1 - Interstate System 2 - Other Freeways and Expressways 3 - Principal Arterial 4 - Minor Arterial 5 - Major Collector 6 - Minor Collector 	Curves <ul style="list-style-type: none"> Left Right 	Grades <ul style="list-style-type: none"> Left Right 	Traffic Counters <ul style="list-style-type: none"> Continuous (CTC) Weight-In-Motion (WIM) Short-Term, Scheduled Short-Term, Unscheduled 	Crash Locations <ul style="list-style-type: none"> Fatal Injury Property Damage Only Unknown Crash Type 	Mileage by Functional Class By Sheet 1009 5 - Major Collector 1.200	Mileage by Town By Sheet BENNINGTON - S10090202 1.2 of 1.2	DISTRICT 1	TOWN BENNINGTON	Date: 10/03/22	ROUTE Min-1009
Page Total Mileage: 1.200 mi								Page Total Mileage: 1.2 mi			
1 of 1 TWN mileage: 0.0 to 1.2										ETE mileage: 0.0 to 1.2	