

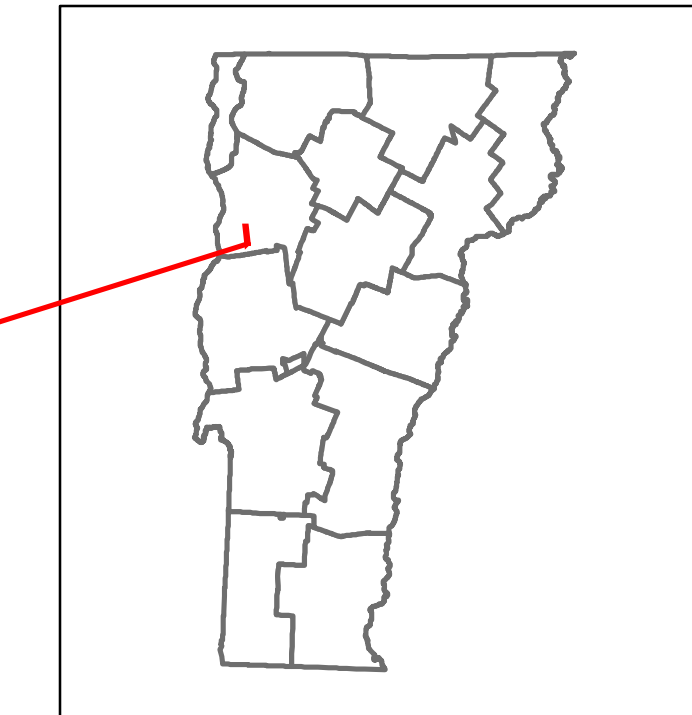


Route Log and Progress Chart

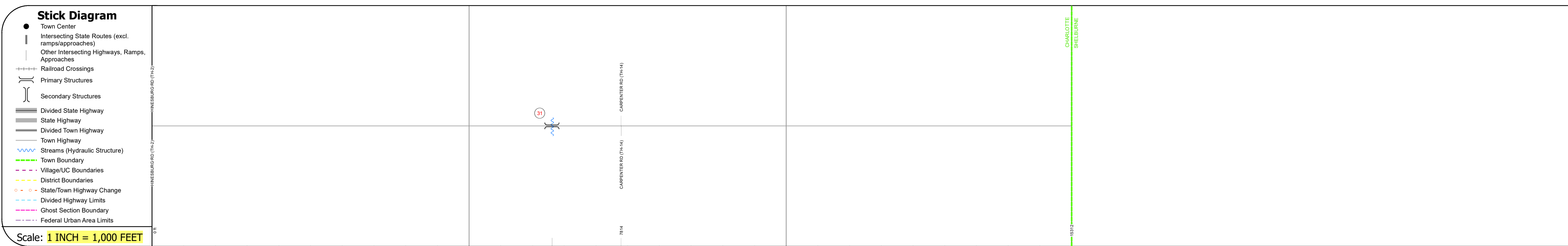
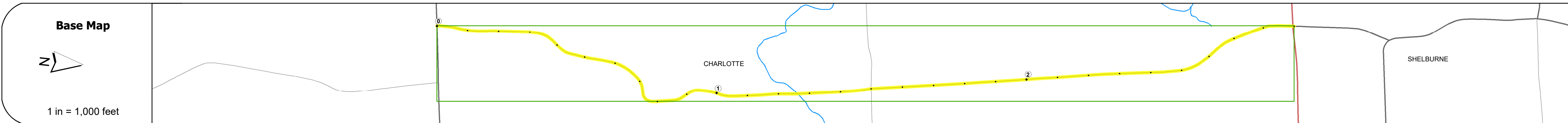
DRAFT

Please Note: Errors and Omissions May Exist.
Contact the VTrans Mapping Section with questions or concerns.

DISTRICT	TOWN	ROUTE
5	CHARLOTTE	Min-0840



Min-0840



STRUCTURE DESCRIPTIONS
<p>Bridge 31: Girder and floorbeam system - 1939 Structure No: 100404003104041 Length: 88' Height: 5.33' Width: 1.4' Facility Carried: C2009 Structure Type: ROLLED BM/FLR BEAM Features Intersected: LAPLATTE RIVER Surface: Bituminous Maintenance/Ownership: Town</p>

0	1	2
Travellane	22	
Roadway	26	
Lane Count	2	
Base		
Subbase		
Curves		
Grades		
Guardrails		
Rumblestrips		
Historic Projects		
Maintenance Garage		
Speed Zone		
Functional Class	6	
National Highway System		
Limited Access Highway		
Customer Service Level		
Traffic Counters		
AAADT		
2021		
2020		
2019		
2018		
2017		
Crash Locations		
(Incomplete) 2022		
2021		
2020		
2019		
2018		

Historic Projects Unknown, Bituminous Concrete, Retreatment, Bituminous Macadam, Resurface, Cold Plane and Bituminous Concrete, Bituminous Mix, Concrete, Bituminous Seal, Gravel, Surface Treated Gravel, Plant Mix, Reclaimed Base and Bituminous Concrete	Functional Class 1 - Interstate System, 2 - Other Freeways and Expressways, 3 - Principal Arterial, 4 - Minor Arterial, 5 - Major Collector, 6 - Minor Collector	Curves Left, Right, Grades (degrees), Left, Right, grade up, grade down	Traffic Counters Continuous (CTC), Weigh-In-Motion (WIM), Short-Term, Scheduled, Short-Term, Unscheduled (counter ID)	Crash Locations Fatal, Injury, Property Damage Only, Unknown Crash Type, High Crash Locations (HCL's)	Mileage by Functional Class By Sheet 0840 6 - minor collector 2.900	Mileage by Town By Sheet CHARLOTTE - S08400404 2.9 of 2.9	DISTRICT 5	TOWN CHARLOTTE	Date: 10/03/22	ROUTE Min-0840
Page Total Mileage: 2.900 mi						Page Total Mileage: 2.9 mi		1 of 1 TWN mileage: 0.0 to 2.9	ETE mileage: 0.0 to 2.9	

For More Information Contact - Vermont Agency of Transportation, Policy, Planning and Intermodal Development Division - Mapping Section, 219 North Main Street, Barre, VT 05641 Telephone: 802-828-2600.