

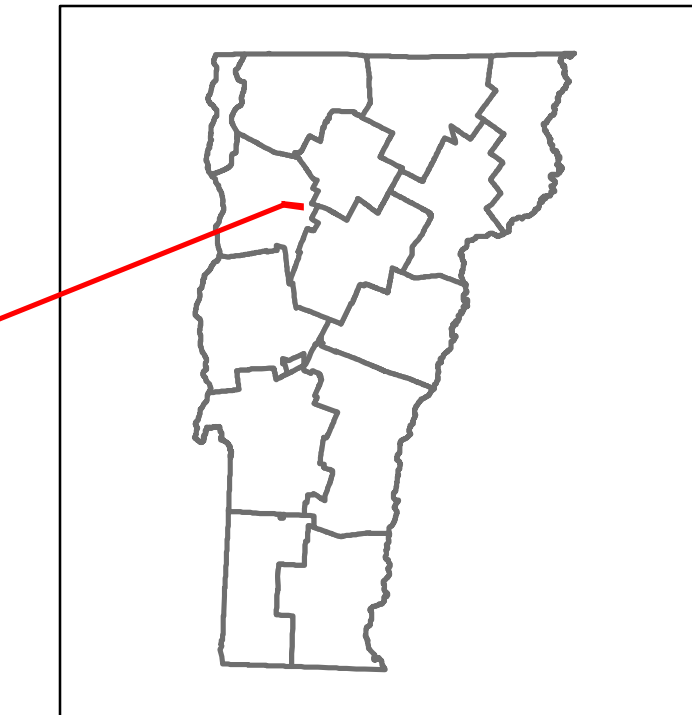


Route Log and Progress Chart

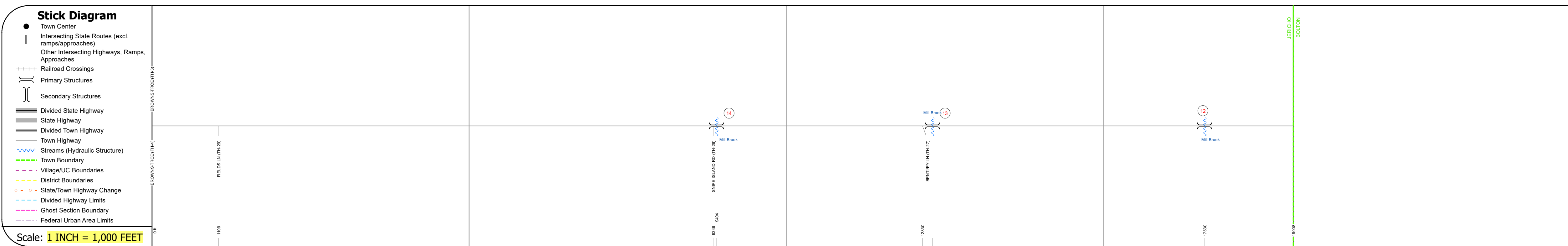
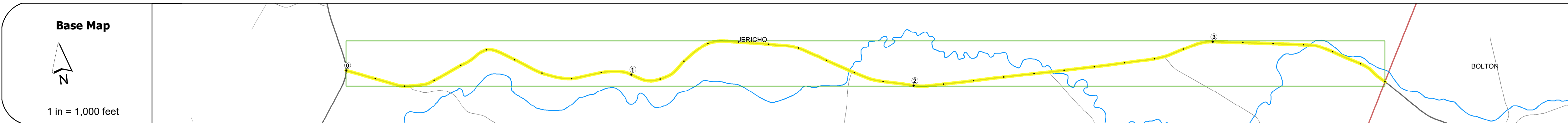
DRAFT

Please Note: Errors and Omissions May Exist.
Contact the VTrans Mapping Section with questions or concerns.

DISTRICT	TOWN	ROUTE
5	JERICHO	Min-0835



Min-0835



STRUCTURE DESCRIPTIONS

Bridge 14:
Stringer/multi-beam or girder - 1939
Structure No. 100409001404091
Length: 53'
Height: 5.33'
Width: 2.0'
Facility Carried: C2003
Structure Type: ROLLED BEAM
Features Intersected: MILL BROOK
Surface: Concrete
Maintenance/Ownership: Town

Bridge 13:
Stringer/multi-beam or girder - 1939
Structure No. 100409001304091
Length: 54'
Height: 5.33'
Width: 2.0'
Facility Carried: C2003
Structure Type: ROLLED BEAM
Features Intersected: MILL BROOK
Surface: Bituminous
Maintenance/Ownership: Town

Bridge 12:
Stringer/multi-beam or girder - 1949
Structure No. 100409001204091
Length: 49'
Height: 5.33'
Width: 2.4'
Facility Carried: C2003
Structure Type: ROLLED BEAM
Features Intersected: MILL BROOK
Surface: Concrete
Maintenance/Ownership: Town

Road Widths	Travellane	22
Roadway		24
Lane Count		2
Base		
Subbase		
Curves		
Grades		
Guardrails		
Rumblestrips		
Historic Projects		
Maintenance Garage		
Speed Zone		
Functional Class	6	
National Highway System		
Limited Access Highway		
Customer Service Level		
Traffic Counters		
AAADT	2021	
	2020	
	2019	
	2018	
	2017	
Crash Locations	(Incomplete) 2022	
	2021	
	2020	
	2019	
	2018	

Historic Projects Unknown, Retreatment, Resurface, Bituminous Mix, Skiny Mix, Bituminous Seal Bituminous Concrete, Bituminous Macadam, Cold Plane and Bituminous Concrete, Concrete, Gravel, Surface Treated Gravel, Plant Mix, Reclaimed Base and Bituminous Concrete	Functional Class 1 - Interstate System, 2 - Other Freeways and Expressways, 3 - Principal Arterial, 4 - Minor Arterial, 5 - Major Collector, 6 - Minor Collector	Curves Left (degrees), Right (degrees) Grades Left (percent), Right (percent), grade up, grade down	Traffic Counters Continuous (CTC), Weigh-In-Motion (WIM), Short-Term, Scheduled, Short-Term, Unscheduled (counter ID)	Crash Locations Fatal, Injury, Property Damage Only, Unknown Crash Type High Crash Locations (HCL's) Sections (& Intersections) HCL No. 1-100 (1-10), 101-200 (11-20), 201-300 (21-30), 301-400 (31-40), 401-800 (41-113)	Mileage by Functional Class By Sheet 0835 6 - minor collector 3.600	Mileage by Town By Sheet JERICHO - S08350409 3.6 of 3.6	DISTRICT 5	TOWN JERICHO	Date: 10/03/22	ROUTE Min-0835 ETE mileage: 0.0 to 3.6
Page Total Mileage: 3.600 mi						Page Total Mileage: 3.6 mi				

For More Information Contact - Vermont Agency of Transportation, Policy, Planning and Intermodal Development Division - Mapping Section, 219 North Main Street, Barre, VT 05641 Telephone: 802-828-2600.