

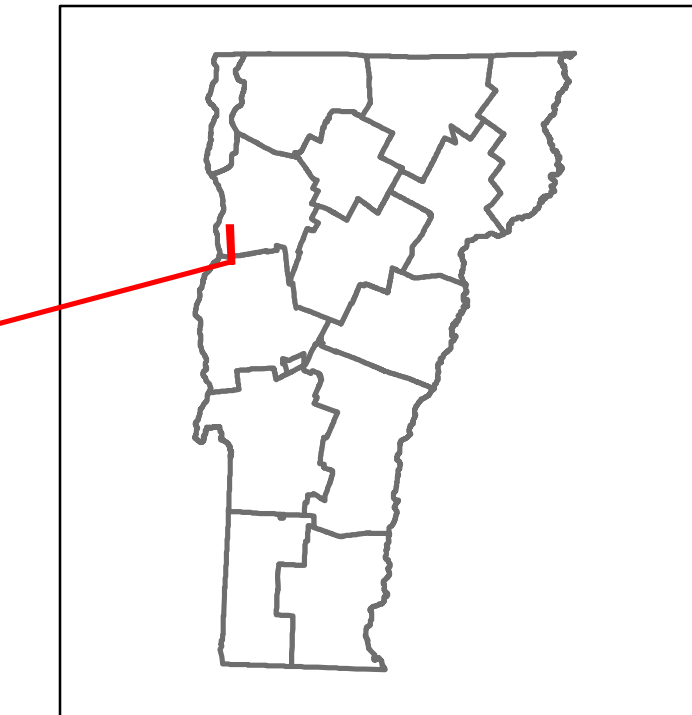


# Route Log and Progress Chart

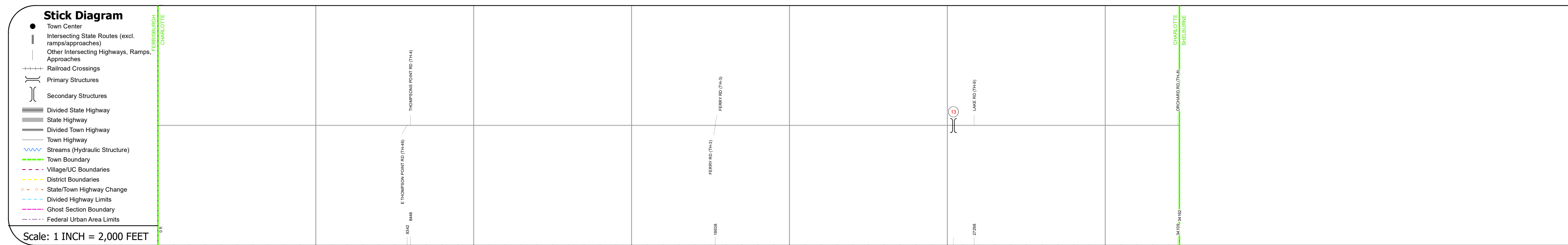
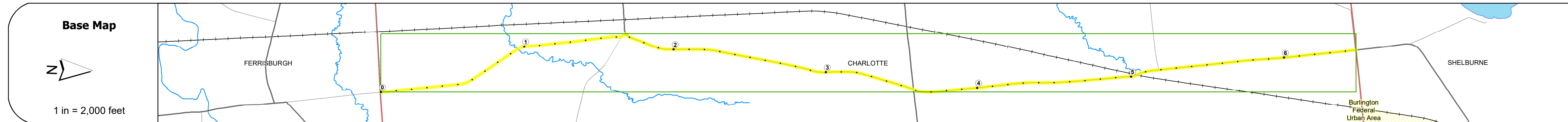
**DRAFT**

Please Note: Errors and Omissions May Exist.  
Contact the VTrans Mapping Section with questions or concerns.

|          |           |          |
|----------|-----------|----------|
| DISTRICT | TOWN      | ROUTE    |
| 5        | CHARLOTTE | Min-0831 |



**Min-0831**



| STRUCTURE DESCRIPTIONS |  |
|------------------------|--|
| Bridge 13:             | Girder and floorbeam system - 1911<br>Structure No. 100404001304041<br>Length: 45'<br>Facility Carried: RAILROAD<br>Structure Type: RIVETED THRU GIRDER<br>Features Intersected: VERMONT RAILWAY<br>Maintenance/Ownership: Unknown |

|                                | 0                 | 1 | 2 | 3  | 4 | 5 | 6 |
|--------------------------------|-------------------|---|---|----|---|---|---|
| <b>Road Widths</b>             |                   |   |   |    |   |   |   |
| Travellane                     |                   |   |   | 22 |   |   |   |
| Roadway                        |                   |   |   | 22 |   |   |   |
| Lane Count                     |                   |   |   | 2  |   |   |   |
| Base                           |                   |   |   |    |   |   |   |
| Subbase                        |                   |   |   |    |   |   |   |
| <b>Curves</b>                  |                   |   |   |    |   |   |   |
| <b>Grades</b>                  |                   |   |   |    |   |   |   |
| <b>Guardrails</b>              |                   |   |   |    |   |   |   |
| <b>Rumblestrips</b>            |                   |   |   |    |   |   |   |
| <b>Historic Projects</b>       |                   |   |   |    |   |   |   |
| <b>Maintenance Garage</b>      |                   |   |   |    |   |   |   |
| <b>Speed Zone</b>              |                   |   |   |    |   |   |   |
| <b>Functional Class</b>        |                   |   |   | 6  |   |   |   |
| <b>National Highway System</b> |                   |   |   |    |   |   |   |
| <b>Limited Access Highway</b>  |                   |   |   |    |   |   |   |
| <b>Customer Service Level</b>  |                   |   |   |    |   |   |   |
| <b>Traffic Counters</b>        |                   |   |   |    |   |   |   |
| <b>AAADT</b>                   | 2021              |   |   |    |   |   |   |
|                                | 2020              |   |   |    |   |   |   |
|                                | 2019              |   |   |    |   |   |   |
|                                | 2018              |   |   |    |   |   |   |
|                                | 2017              |   |   |    |   |   |   |
| <b>Crash Locations</b>         | (Incomplete) 2022 |   |   |    |   |   |   |
|                                | 2021              |   |   |    |   |   |   |
|                                | 2020              |   |   |    |   |   |   |
|                                | 2019              |   |   |    |   |   |   |
|                                | 2018              |   |   |    |   |   |   |

|   |  |  |  |   |   |   |   |                           |                       |                          |
|---|--|--|--|---|---|---|---|---------------------------|-----------------------|--------------------------|
| <b>Historic Projects</b><br>Unknown, Bituminous Concrete, Retreatment, Resurface, Bituminous Mix, Skiny Mix, Bituminous Seal<br>Surface Treated Gravel, Plant Mix, Reclaimed Base and Bituminous Concrete, Concrete, Gravel | <b>Functional Class</b><br>1- Interstate System, 2- Other Freeways and Expressways, 3- Principal Arterial, 4- Minor Arterial, 5- Major Collector, 6- Minor Collector | <b>Curves</b><br>Left (degrees), Right (degrees)<br><b>Grades</b><br>Left (percent) grade up, Right (percent) grade down | <b>Traffic Counters</b><br>Continuous (CTC), Weigh-In-Motion (WIM), Short-Term, Scheduled, Short-Term, Unscheduled | <b>Crash Locations</b><br>Fatal, Injury, Property Damage Only, Unknown Crash Type<br><b>High Crash Locations (HCL's)</b><br>Sections (& Intersections)<br>HCL No. 1-100 (1-10), 101-200 (11-20), 201-300 (21-30), 301-400 (31-40), 401-800 (41-113) | <b>Mileage by Functional Class By Sheet</b><br>0831 6 - minor collector 6.470 | <b>Mileage by Town By Sheet</b><br>CHARLOTTE - S08310404 6.47 of 6.47 | <b>DISTRICT</b><br>5                      | <b>TOWN</b><br>CHARLOTTE  | <b>Date:</b> 10/02/22 | <b>ROUTE</b><br>Min-0831 |
|   |  |  |  |   | <b>Page Total Mileage:</b> 6.470 mi   | <b>Page Total Mileage:</b> 6.47 mi                                    | <b>1 of 1</b><br>TWN mileage: 0.0 to 6.47 | ETE mileage: 2.59 to 9.06 |                       |                          |

For More Information Contact - Vermont Agency of Transportation, Policy, Planning and Intermodal Development Division - Mapping Section, 219 North Main Street, Barre, VT 05641 Telephone: 802-828-2600.