

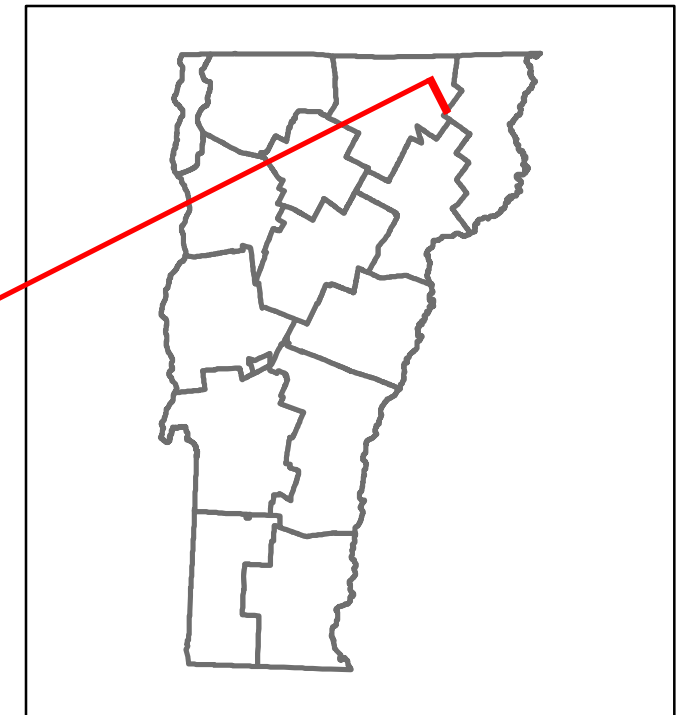


# Route Log and Progress Chart

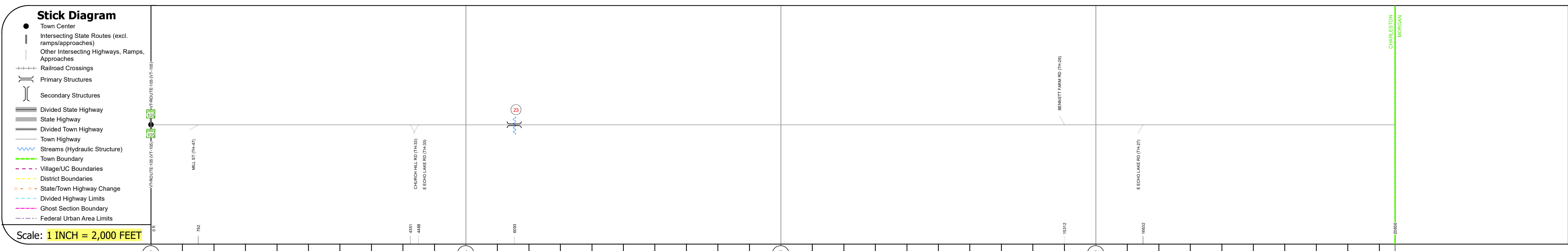
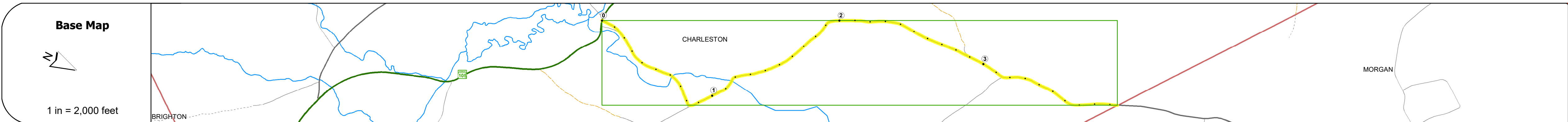
**DRAFT**

Please Note: Errors and Omissions May Exist.  
Contact the VTrans Mapping Section with questions or concerns.

DISTRICT	TOWN	ROUTE
9	CHARLESTON	Min-0828



Min-0828



### STRUCTURE DESCRIPTIONS

Bridge 23:  
Slab - 1975  
Structure No. 101004002310041  
Length: 44'  
Height: 5.33'  
Width: 2.7'  
Facility Carried: C2003  
Structure Type: PRESTRESS CONC SLAB  
Features Intersected: ECHO LAKE OUTLET  
Surface: Integral concrete  
Maintenance/Ownership: Town

<b>Road Widths</b>	Travellane	22	20		
	Roadway				
	Lane Count		22		
	Base		2		
	Subbase				
<b>Curves</b>					
<b>Grades</b>					
<b>Guardrails</b>					
<b>Rumblestrips</b>					
<b>Historic Projects</b>					
<b>Maintenance Garage</b>					
<b>Speed Zone</b>					
<b>Functional Class</b>			6		
<b>National Highway System</b>					
<b>Limited Access Highway</b>					
<b>Customer Service Level</b>					
<b>Traffic Counters</b>					
<b>AAADT</b>	2021				
	2020				
	2019				
	2018				
	2017				
<b>Crash Locations</b>	(Incomplete) 2022				
	2021				
	2020				
	2019				
	2018				

<b>Historic Projects</b> Unknown, Retreatment, Resurface, Bituminous Mix, Skiny Mix, Bituminous Seal Bituminous Concrete, Gravel, Cold Plane and Bituminous Concrete, Concrete, Reclaimed Base and Bituminous Concrete, Surface Treated Gravel, Plant Mix, Reclaimed Base and Bituminous Concrete	<b>Functional Class</b> 1 - Interstate System, 2 - Other Freeways and Expressways, 3 - Principal Arterial, 4 - Minor Arterial, 5 - Major Collector, 6 - Minor Collector	<b>Curves</b> Left (degrees), Right (degrees) <b>Grades</b> Left (percent), Right (percent), grade up, grade down <b>Road Widths</b> (ft)	<b>Traffic Counters</b> Continuous (CTC), Weigh-In-Motion (WIM), Short-Term, Scheduled, Short-Term, Unscheduled (counter ID) <b>AAADT</b> (AADT)	<b>Crash Locations</b> Fatal, Injury, Unknown Crash Type, Property Damage Only <b>High Crash Locations (HCL's)</b> Sections (& Intersections) HCL No. 1-100 (1-10), 101-200 (11-20), 201-300 (21-30), 301-400 (31-40), 401-800 (41-113)	<b>Mileage by Functional Class By Sheet</b> 0828 6 - minor collector 3.950	<b>Mileage by Town By Sheet</b> CHARLESTON - S08281004 3.95 of 3.95	<b>DISTRICT</b> 9	<b>TOWN</b> CHARLESTON	<b>Date:</b> 10/03/22	<b>ROUTE</b> Min-0828 ETE mileage: 0.0 to 3.95
					<b>Page Total Mileage:</b> 3.950 mi	<b>Page Total Mileage:</b> 3.95 mi	<b>1 of 1</b> TWN mileage: 0.0 to 3.95			

For More Information Contact - Vermont Agency of Transportation, Policy, Planning and Intermodal Development Division - Mapping Section, 219 North Main Street, Barre, VT 05641 Telephone: 802-828-2600.