

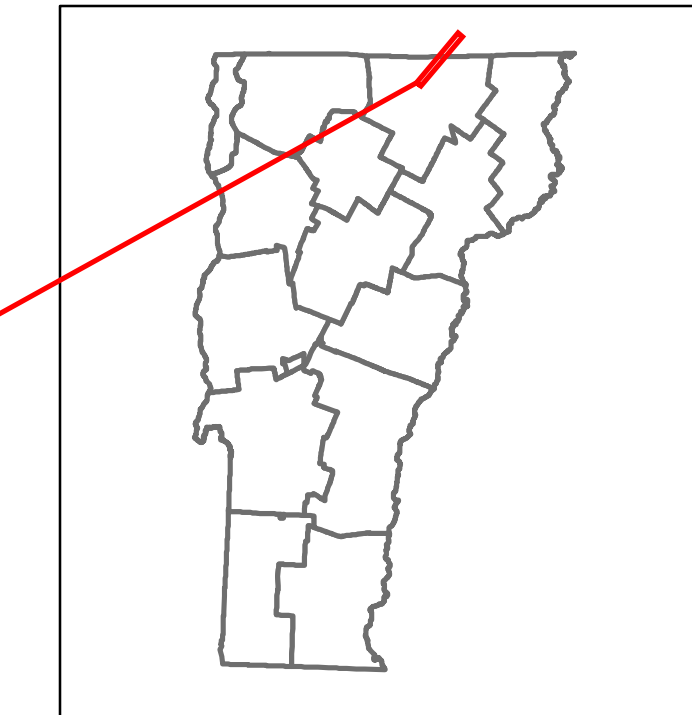


Route Log and Progress Chart

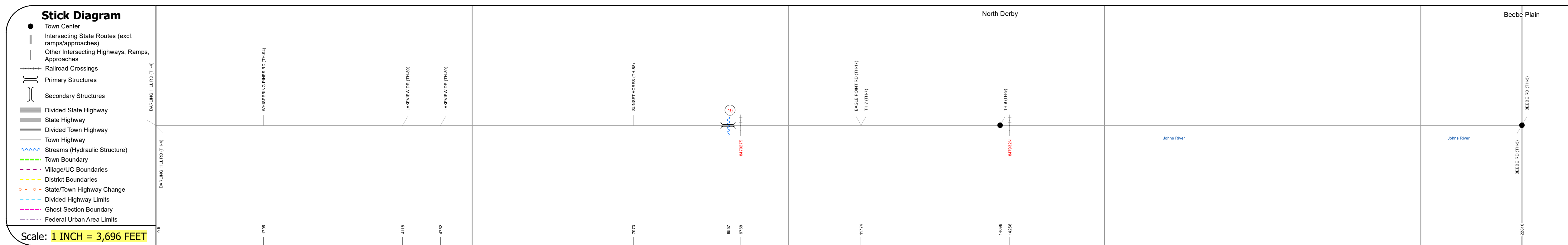
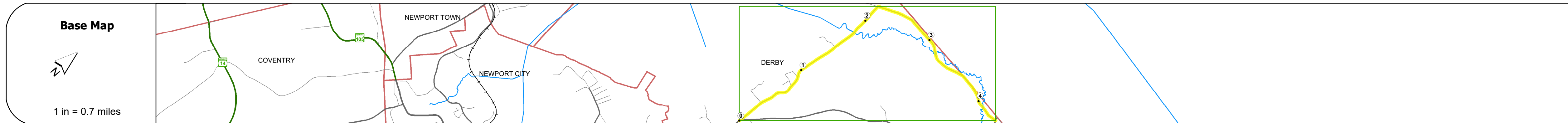
DRAFT

Please Note: Errors and Omissions May Exist.
Contact the VTrans Mapping Section with questions or concerns.

DISTRICT	TOWN	ROUTE
9	DERBY	Min-0822



Min-0822



STRUCTURE DESCRIPTIONS	
Unknown 19:	
Unknown	
Structure No:	101007001910071
Length:	54'
Height:	5.33'
Width:	2.7'
Facility Carried:	C2006
Structure Type:	PRESSURE CONC SLAB
Features Intersected:	JOHNS RIVER
Maintenance/Ownership:	Town

	0	1	2	3	4
Road Widths					
Travellane					
Roadway					
Lane Count					
Base					
Subbase					
Curves					
Grades					
Guardrails					
Rumblestrips					
Historic Projects					
Maintenance Garage					
Speed Zone					
Functional Class			6		
National Highway System					
Limited Access Highway					
Customer Service Level					
Traffic Counters					
AAADT	2021				
	2020				
	2019				
	2018				
	2017				
Crash Locations	(Incomplete) 2022				
	2021				
	2020				
	2019				
	2018				

Historic Projects Unknown, Bituminous Concrete, Retreatment, Resurface, Bituminous Mix, Skiny Mix, Bituminous Seal Surface Treated Gravel, Cold Plane and Bituminous Concrete, Reclaimed Base and Bituminous Concrete, Concrete, Gravel	Functional Class 1 - Interstate System, 2 - Other Freeways and Expressways, 3 - Principal Arterial, 4 - Minor Arterial, 5 - Major Collector, 6 - Minor Collector	Curves Left, Right, Grades (Left, Right), Road Widths (ft)	Traffic Counters Continuous (CTC), Weigh-In-Motion (WIM), Short-Term, Scheduled, Short-Term, Unscheduled (counter ID)	Crash Locations Fatal, Injury, Property Damage Only, Unknown Crash Type, High Crash Locations (HCL's)	Mileage by Functional Class By Sheet 0822 6 - minor collector 4.320	Mileage by Town By Sheet DERBY - S08221007 4.32 of 4.32	DISTRICT 9	TOWN DERBY	Date: 10/03/22	ROUTE Min-0822
					Page Total Mileage: 4.320 mi	Page Total Mileage: 4.32 mi	1 of 1 TWN mileage: 0.0 to 4.32	ETE mileage: 0.0 to 4.32		

For More Information Contact - Vermont Agency of Transportation, Policy, Planning and Intermodal Development Division - Mapping Section, 219 North Main Street, Barre, VT 05641 Telephone: 802-828-2600.