

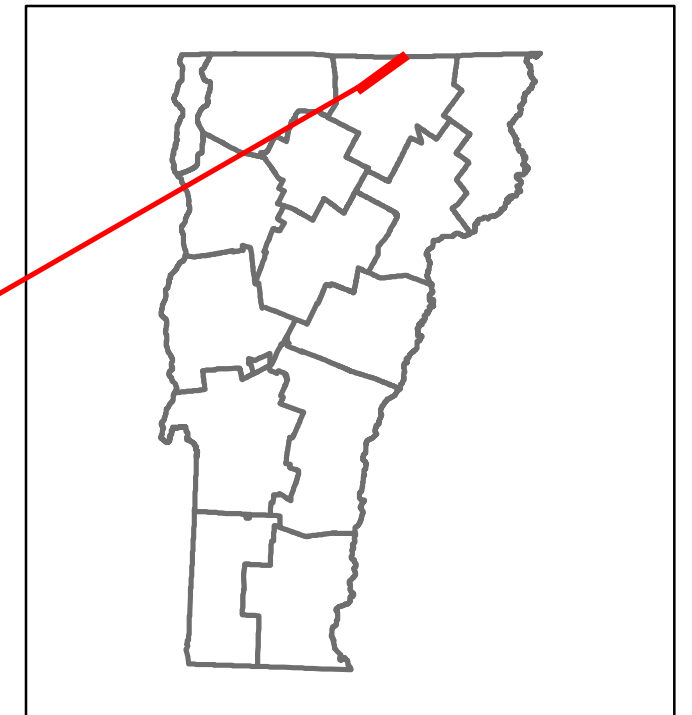


Route Log and Progress Chart


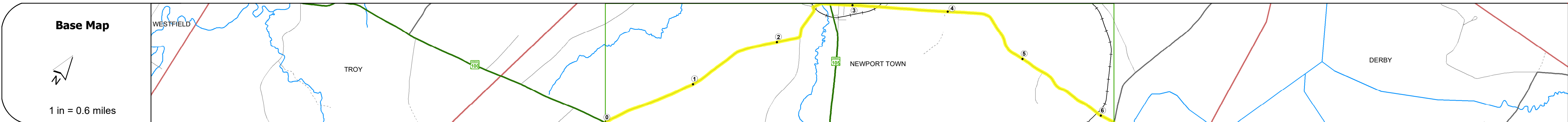
DRAFT

Please Note: Errors and Omissions May Exist.
Contact the VTrans Mapping Section with questions or concerns.

DISTRICT	TOWN	ROUTE
9	NEWPORT TOWN	Min-0818



Min-0818



STRUCTURE DESCRIPTIONS

Bridge 4:
Tee Beam - 1930
Structure No. 101016000410161
Length: 43'
Height: 5.33'
Width: 2.5'
Facility Carried: C2001
Structure Type: CONCRETE T-BEAM
Features Intersected: MUD CREEK
Surface: Bituminous
Maintenance/Ownership: City/Municipal

Bridge 28:
Girder and floorbeam system - 1914
Structure No. 101016002810161
Length: 30'
Facility Carried: RAILROAD
Structure Type: STEEL GIRDER/FBEAM
Features Intersected: MAINE/MONTRL/ATLANTIC RR
Maintenance/Ownership: Unknown

Road Widths	Travellane	22
	Roadway	22
	Lane Count	2
	Base	
	Subbase	
Curves		
Grades		
Guardrails		
Rumblestrips		
Historic Projects		
Maintenance Garage		
Speed Zone		
Functional Class	6	
National Highway System		
Limited Access Highway		
Customer Service Level		
Traffic Counters		
AAADT	2021	
	2020	
	2019	
	2018	
	2017	
Crash Locations	(Incomplete) 2022	
	2021	
	2020	
	2019	
	2018	

Historic Projects Unknown, Bituminous Concrete, Retreatment, Resurface, Bituminous Mix, Skiny Mix, Bituminous Seal Surface Treated Gravel, Plant Mix, Reclaimed Base and Bituminous Concrete, Concrete, Gravel	Functional Class 1- Interstate System, 2- Other Freeways and Expressways, 3- Principal Arterial, 4- Minor Arterial, 5- Major Collector, 6- Minor Collector	Curves Left, Right, Grades (degrees), Left, Right, grade up, grade down	Traffic Counters Continuous (CTC), Weigh-In-Motion (WIM), Short-Term, Scheduled, Short-Term, Unscheduled	Crash Locations Fatal, Injury, Property Damage Only, Unknown Crash Type, High Crash Locations (HCL's)	Mileage by Functional Class By Sheet 0818 6 - minor collector 6.150	Mileage by Town By Sheet NEWPORT TOWN - S08181016 6.15 of 6.15	DISTRICT 9	TOWN NEWPORT TOWN	Date: 10/02/22	ROUTE Min-0818 ETE mileage: 0.0 to 6.15
Page Total Mileage: 6.150 mi						Page Total Mileage: 6.15 mi				

For More Information Contact - Vermont Agency of Transportation, Policy, Planning and Intermodal Development Division - Mapping Section, 219 North Main Street, Barre, VT 05641 Telephone: 802-828-2600.