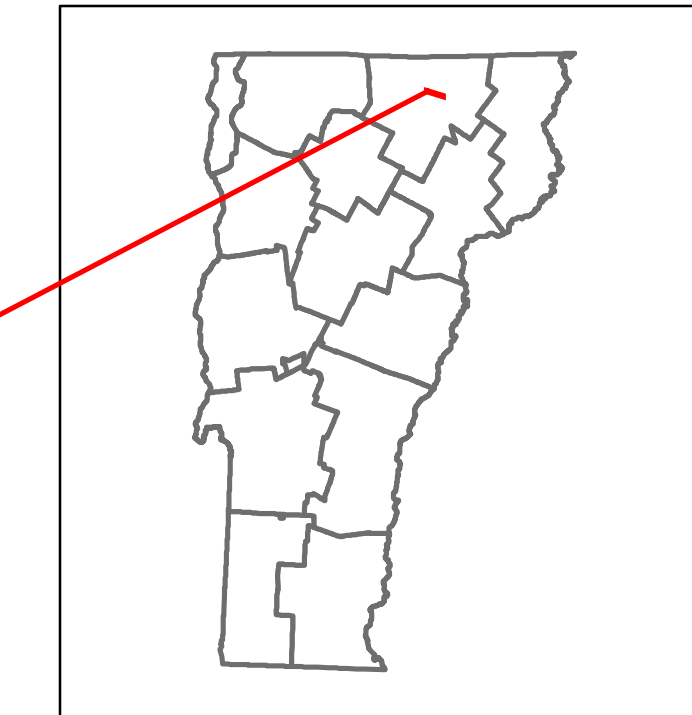
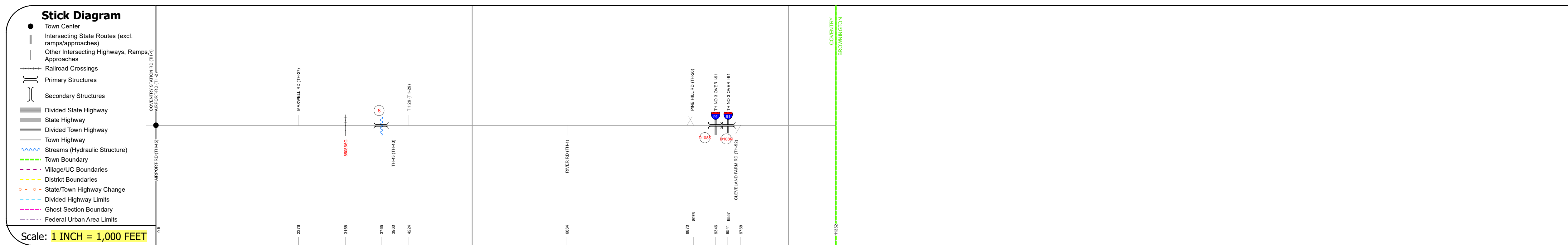
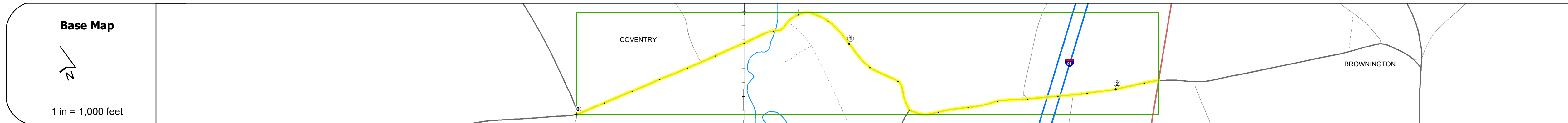


DISTRICT	TOWN	ROUTE
9	COVENTRY	Min-0802



**Min-0802**



<b>Road Widths</b>	Travellane Roadway Lane Count Base Subbase	24	22	2	24
<b>Curves</b>					
<b>Grades</b>					
<b>Guardrails</b>					
<b>Rumblestrips</b>					
<b>Historic Projects</b>					
<b>Maintenance Garage</b>					
<b>Speed Zone</b>					
<b>Functional Class</b>		6			
<b>National Highway System</b>					
<b>Limited Access Highway</b>					
<b>Customer Service Level</b>					
<b>Traffic Counters</b>					
<b>AADT</b>	2021 2020 2019 2018 2017				
<b>Crash Locations</b>	(Incomplete) 2022 2021 2020 2019 2018				

**STRUCTURE DESCRIPTIONS**

**Bridge 8:**  
Stringer/multi-beam or girder - 1951  
Structure No. 101005000810051  
Length: 99'  
Height: 5.33'  
Width: 2.0'  
Facility Carried: C2001  
Structure Type: ROLLED BEAM  
Features Intersected: BARTON RIVER  
Surface: Bituminous  
Maintenance/Ownership: Town

**Bridge D108S:**  
Frame - 1971  
Structure No. 201005D08S10051  
Length: 124'  
Height: 5.33'  
Width: 3.1'  
Under Clearance: 1.5'  
Facility Carried: TR 00TH3  
Structure Type: STEEL RIGID FRAME  
Features Intersected: TH NO 3 OVER I 91  
Maintenance/Ownership: State

**Bridge D108N:**  
Frame - 1971  
Structure No. 201005D08N10051  
Length: 124'  
Height: 5.33'  
Width: 3.1'  
Under Clearance: 1.58'  
Facility Carried: TR 00TH3  
Structure Type: STEEL RIGID FRAME  
Features Intersected: TH NO 3 OVER I 91  
Maintenance/Ownership: State

<p><b>Historic Projects</b></p> <ul style="list-style-type: none"> <li>Unknown</li> <li>Retreatment</li> <li>Resurface</li> <li>Bituminous Mix</li> <li>Skinny Mix</li> <li>Bituminous Seal</li> </ul>	<p><b>Functional Class</b></p> <ul style="list-style-type: none"> <li>1 - Interstate System</li> <li>2 - Other Freeways and Expressways</li> <li>3 - Principal Arterial</li> <li>4 - Minor Arterial</li> <li>5 - Major Collector</li> <li>6 - Minor Collector</li> </ul>	<p><b>Curves</b></p> <ul style="list-style-type: none"> <li>Left (degrees)</li> <li>Right (degrees)</li> </ul>	<p><b>Grades</b></p> <ul style="list-style-type: none"> <li>Left (percent)</li> <li>Right (percent)</li> </ul>	<p><b>Traffic Counters</b></p> <ul style="list-style-type: none"> <li>Continuous (CTC)</li> <li>Weight-In-Motion (WIM)</li> <li>Short-Term, Scheduled</li> <li>Short-Term, Unscheduled</li> </ul>	<p><b>Crash Locations</b></p> <ul style="list-style-type: none"> <li>Fatal</li> <li>Injury</li> <li>Property Damage Only</li> <li>Unknown Crash Type</li> </ul> <p><b>High Crash Locations (HCL's)</b></p> <ul style="list-style-type: none"> <li>1 - 100 (1 - 10)</li> <li>101 - 200 (11 - 20)</li> <li>201 - 300 (21 - 30)</li> <li>301 - 400 (31 - 40)</li> <li>401 - 800 (41 - 113)</li> </ul>	<p><b>Mileage by Functional Class By Sheet</b></p> <p>0802 6 - minor collector 2.150</p>	<p><b>Mileage by Town By Sheet</b></p> <p>COVENTRY - S08021005 2.15 of 2.15</p>	<p><b>DISTRICT</b></p> <p>9</p>	<p><b>TOWN</b></p> <p>COVENTRY</p>	<p><b>Date:</b> 10/03/22</p>	<p><b>ROUTE</b></p> <p>Min-0802</p> <p>ETE mileage: 0.0 to 2.15</p>
<p>Page Total Mileage: 2.150 mi</p>							<p>Page Total Mileage: 2.15 mi</p>				