

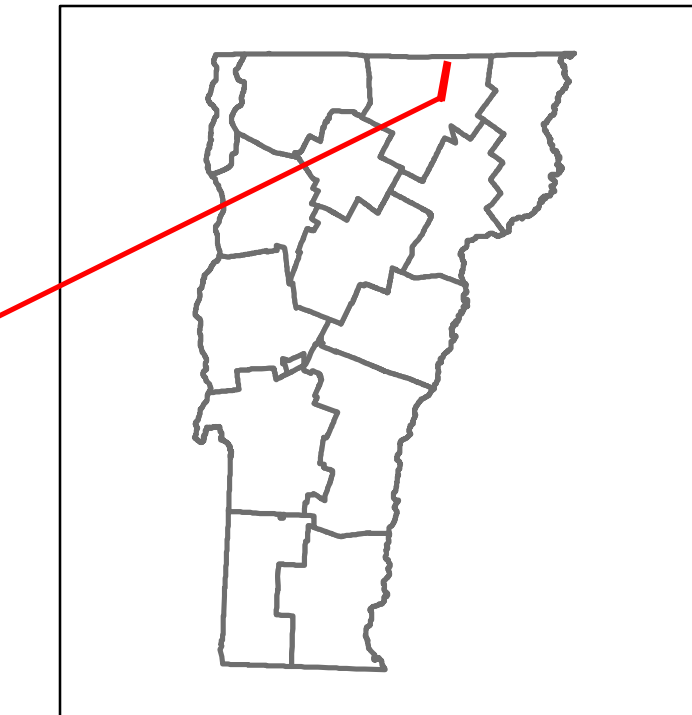


Route Log and Progress Chart

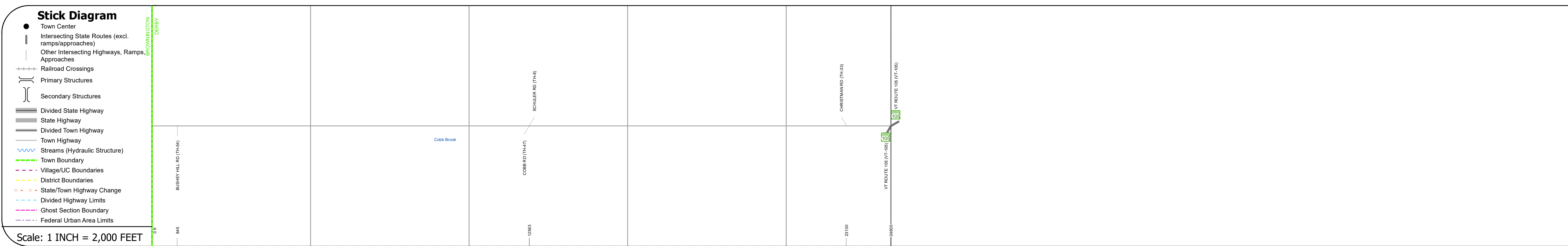
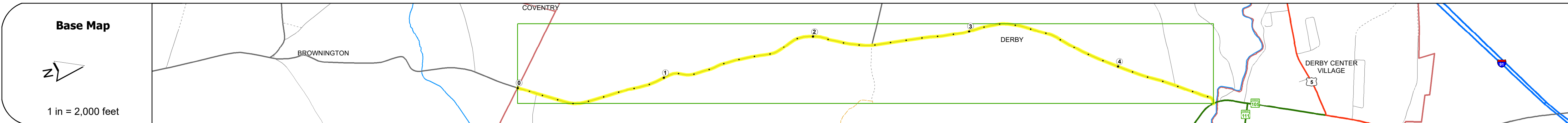
DRAFT

Please Note: Errors and Omissions May Exist.
Contact the VTrans Mapping Section with questions or concerns.

DISTRICT	TOWN	ROUTE
9	DERBY	Min-0798



Min-0798



STRUCTURE DESCRIPTIONS

	0	1	2	3	4
Road Widths	Travellane Roadway Lane Count Base Subbase	26	22	22	
Curves					
Grades					
Guardrails					
Rumblestrips					
Historic Projects					
Maintenance Garage					
Speed Zone					
Functional Class			6		
National Highway System					
Limited Access Highway					
Customer Service Level					
Traffic Counters					
AADT	2021 2020 2019 2018 2017				
Crash Locations	(Incomplete) 2022 2021 2020 2019 2018				

Historic Projects Unknown, Bituminous Concrete, Retreatment, Resurface, Bituminous Mix, Skiny Mix, Bituminous Seal Surface Treated Gravel, Cold Plane and Bituminous Concrete, Reclaimed Base and Bituminous Concrete, Concrete, Gravel	Functional Class 1- Interstate System, 2- Other Freeways and Expressways, 3- Principal Arterial, 4- Minor Arterial, 5- Major Collector, 6- Minor Collector	Curves Left (degrees), Right (degrees) Grades (percent) grade up, (percent) grade down Road Widths (ft)	Traffic Counters Continuous (CTC), Weigh-In-Motion (WIM), Short-Term, Scheduled, Short-Term, Unscheduled (counter ID) Crash Locations Fatal, Injury, Property Damage Only, Unknown Crash Type High Crash Locations (HCL's) Sections (& Intersections) HCL No. 1-100 (1-10), 101-200 (11-20), 201-300 (21-30), 301-400 (31-40), 401-800 (41-113)	Mileage by Functional Class By Sheet 0798 6 - minor collector 4.660	Mileage by Town By Sheet DERBY - S07981007 4.66 of 4.66	DISTRICT 9	TOWN DERBY	Date: 10/02/22 1 of 1 TWN mileage: 0.0 to 4.66	ROUTE Min-0798 ETE mileage: 6.018 to 10.678
				Page Total Mileage: 4.660 mi		Page Total Mileage: 4.66 mi			

For More Information Contact - Vermont Agency of Transportation, Policy, Planning and Intermodal Development Division - Mapping Section, 219 North Main Street, Barre, VT 05641 Telephone: 802-828-2600.