

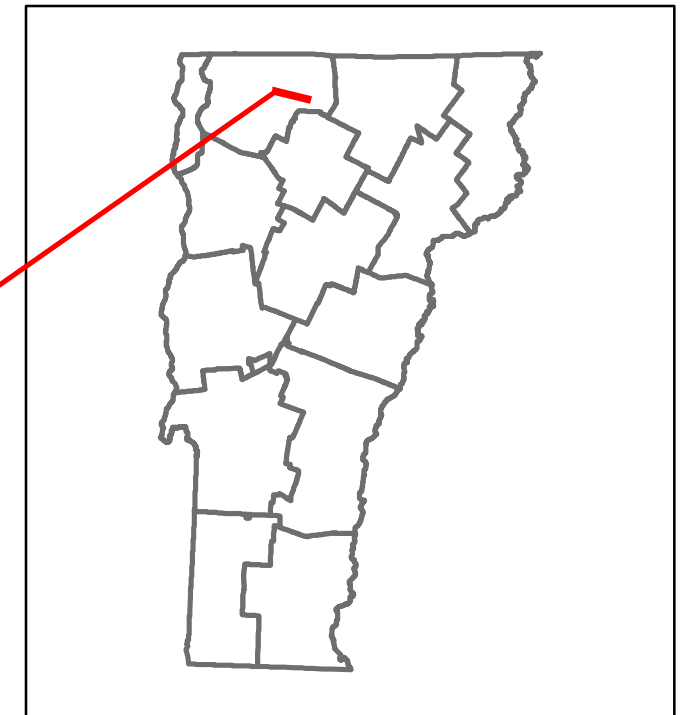


Route Log and Progress Chart


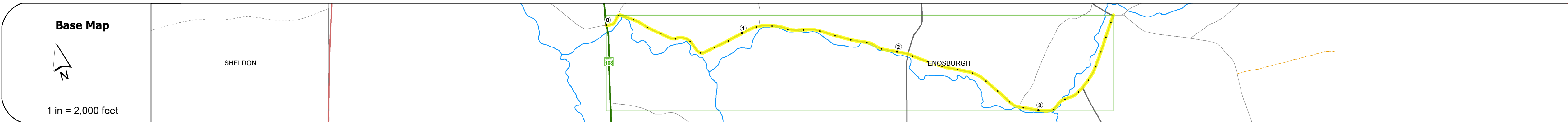
DRAFT

Please Note: Errors and Omissions May Exist.
Contact the VTrans Mapping Section with questions or concerns.

DISTRICT	TOWN	ROUTE
8	ENOSBURGH	Min-0796



Min-0796



STRUCTURE DESCRIPTIONS	
Bridge 11:	Stringer/multi-beam or girder - 1948
Structure No:	100603001106031
Length:	90'
Height:	5.33'
Width:	2.5'
Facility Carried:	C2001
Structure Type:	ROLLED BEAM
Features Intersected:	BEAVER MEADOW BROOK
Surface:	Bituminous
Maintenance/Ownership:	Town

0	1	2	3	East Enosburgh
Road Widths				
Travellane		22		
Roadway		22		
Lane Count		2		
Base				
Subbase				
Curves				
Grades				
Guardrails				
Rumblestrips				
Historic Projects				
Maintenance Garage				
Speed Zone				
Functional Class				
National Highway System				
Limited Access Highway				
Customer Service Level				
Traffic Counters				
AAADT				
2021				
2020				
2019				
2018				
2017				
Crash Locations				
(Incomplete) 2022				
2021				
2020				
2019				
2018				

Historic Projects Unknown, Retreatment, Resurface, Bituminous Mix, Skinny Mix, Bituminous Seal Bituminous Concrete, Gravel, Cold Plane and Bituminous Concrete, Reclaimed Base and Bituminous Concrete, Concrete, Gravel, Plant Mix, Reclaimed Base and Bituminous Concrete	Functional Class 1 - Interstate System, 2 - Other Freeways and Expressways, 3 - Principal Arterial, 4 - Minor Arterial, 5 - Major Collector, 6 - Minor Collector	Curves Left, Right, Grades (degrees), Left, Right, grade up, grade down	Traffic Counters Continuous (CTC), Weigh-In-Motion (WIM), Short-Term, Scheduled, Short-Term, Unscheduled	Crash Locations Fatal, Injury, Property Damage Only, Unknown Crash Type, High Crash Locations (HCL's)	Mileage by Functional Class By Sheet 0796 6 - minor collector 3.850	Mileage by Town By Sheet ENOSBURGH - S07960603 3.85 of 3.85	DISTRICT 8	TOWN ENOSBURGH	Date: 10/03/22	ROUTE Min-0796
					Page Total Mileage: 3.850 mi	Page Total Mileage: 3.85 mi	1 of 1 TWN mileage: 0.0 to 3.85	ETE mileage: 0.0 to 3.85		

For More Information Contact - Vermont Agency of Transportation, Policy, Planning and Intermodal Development Division - Mapping Section, 219 North Main Street, Barre, VT 05641 Telephone: 802-828-2600.