

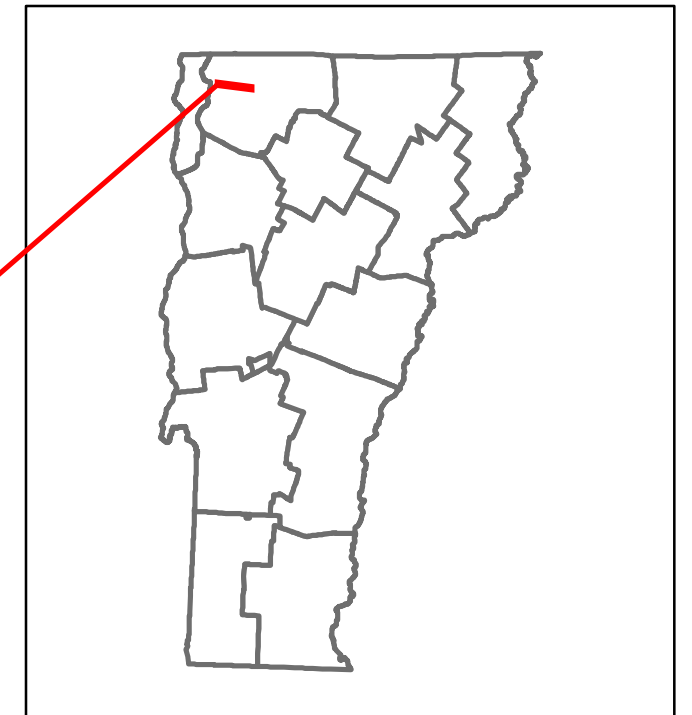


Route Log and Progress Chart


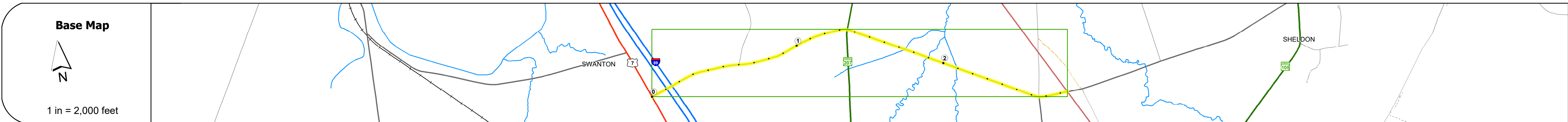
DRAFT

Please Note: Errors and Omissions May Exist.
Contact the VTrans Mapping Section with questions or concerns.

DISTRICT	TOWN	ROUTE
8	SWANTON	Min-0788



Min-0788



STRUCTURE DESCRIPTIONS

Unknown 94S:
Unknown
Structure No: 200089094S06152
Structure Type: Unknown
Features Intersected: 1 89 OVER TH 3
Maintenance/Ownership: State

Unknown 94N:
Unknown
Structure No: 200089094N06152
Structure Type: Unknown
Features Intersected: 1 89 OVER TH 3
Maintenance/Ownership: State

Bridge 4:
Stringer/multi-beam or girder - 1957
Structure No: 100615000406151
Length: 29'
Height: 5.33'
Width: 2.5'
Facility Carried: C2003
Structure Type: ROLLED BEAM
Features Intersected: HUNGERFORD BROOK
Surface: Bituminous
Maintenance/Ownership: Town

Road Widths	Travellane	20		
	Roadway	20		
	Lane Count	2		
	Base			
	Subbase			
Curves				
Grades				
Guardrails				
Rumblestrips				
Historic Projects				
Maintenance Garage				
Speed Zone				
Functional Class		6		
National Highway System				
Limited Access Highway				
Customer Service Level				
Traffic Counters				
AADT	2021			
	2020			
	2019			
	2018			
	2017			
Crash Locations	(Incomplete) 2022			
	2021			
	2020			
	2019			
	2018			

Historic Projects Unknown, Retreatment, Resurface, Bituminous Mix, Skinny Mix, Bituminous Seal Bituminous Concrete, Bituminous Macadam, Cold Plane and Bituminous Concrete, Concrete, Gravel, Plant Mix, Reclaimed Base and Bituminous Concrete, Surface Treated Gravel	Functional Class 1- Interstate System, 2- Other Freeways and Expressways, 3- Principal Arterial, 4- Minor Arterial, 5- Major Collector, 6- Minor Collector	Crash Locations Fatal, Injury, Unknown Crash Type, High Crash Locations (HCL's) HCL No. 1-100 (1-10), 101-200 (11-20), 201-300 (21-30), 301-400 (31-40), 401-800 (41-113)	Mileage by Functional Class By Sheet 0788 6 - minor collector 2.850	Mileage by Town By Sheet SWANTON - S07880615 2.85 of 2.85	DISTRICT 8	TOWN SWANTON	Date: 10/03/22	ROUTE Min-0788
			Page Total Mileage: 2.850 mi	Page Total Mileage: 2.85 mi	1 of 1 TWN mileage: 0.0 to 2.85	ETE mileage: 0.0 to 2.85		

For More Information Contact - Vermont Agency of Transportation, Policy, Planning and Intermodal Development Division - Mapping Section, 219 North Main Street, Barre, VT 05641 Telephone: 802-828-2600.