

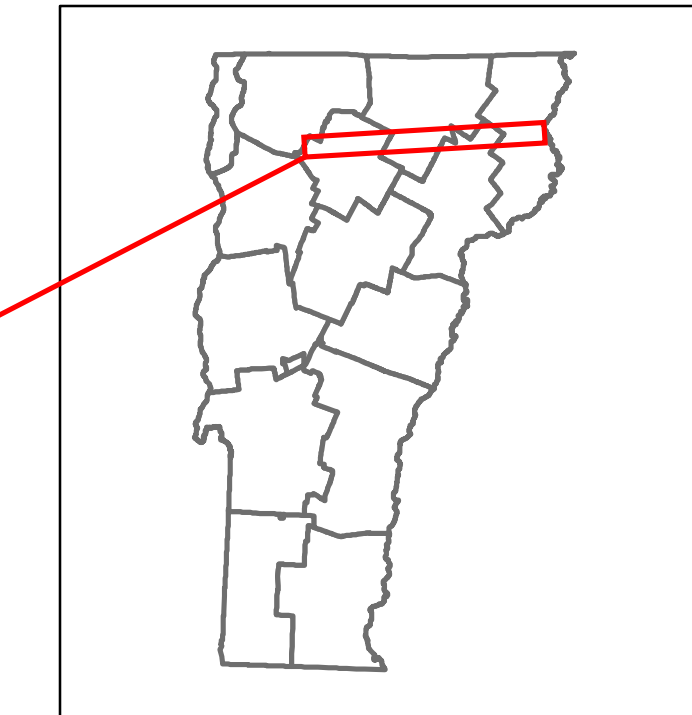


Route Log and Progress Chart


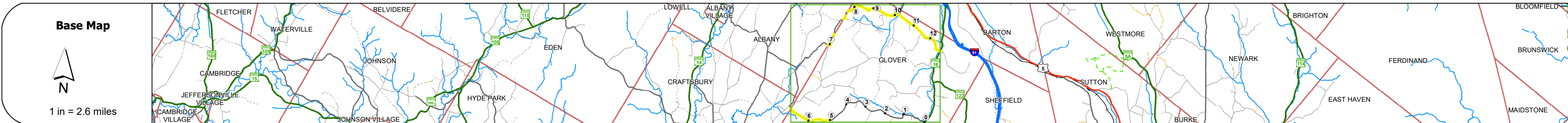
DRAFT

Please Note: Errors and Omissions May Exist.
Contact the VTrans Mapping Section with questions or concerns.

DISTRICT	TOWN	ROUTE
9	GLOVER	Min-0774



Min-0774



STRUCTURE DESCRIPTIONS	
Bridge 6:	Slab - 1974 Structure No: 101008000610081 Length: 41' Height: 5.33' Width: 2.8' Facility Carried: C2003 Structure Type: PRESTRESS CONC SLAB Features Intersected: BARTON RIVER Surface: Bituminous Maintenance/Ownership: Town

Travellane	Roadway	Lane Count	Base	Subbase
		22		
		22		
		2		

Curves	Grades	Guardrails	Rumblestrips	Historic Projects	Maintenance Garage	Speed Zone	Functional Class	National Highway System	Limited Access Highway	Customer Service Level	Traffic Counters	ADT	Crash Locations
							6					2021 2020 2019 2018 2017	2021 2020 2019 2018

Historic Projects Bituminous Concrete Retreatment Resurface Bituminous Mix Skippy Mix Bituminous Seal Surface Treated Gravel Cold Plane and Bituminous Concrete Reclaimed Base and Bituminous Concrete Concrete Gravel	Functional Class 1 - Interstate System 2 - Other Freeways and Expressways 3 - Principal Arterial 4 - Minor Arterial 5 - Major Collector 6 - Minor Collector	Curves Left (degrees) Right (degrees)	Grades (percent) grade up (percent) grade down	Traffic Counters Continuous (CTC) Weigh-In-Motion (WIM) Short-Term, Scheduled Short-Term, Unscheduled AADT (AADT)	Crash Locations Fatal Injury Property Damage Only Unknown Crash Type High Crash Locations (HCL's) Sections (& Intersections) HCL No. 1-100 (1-10) 101-200 (11-20) 201-300 (21-30) 301-400 (31-40) 401-500 (41-50) 501-600 (51-60) 601-700 (61-70) 701-800 (71-80) 801-900 (81-90) 901-1000 (91-100)	Mileage by Functional Class By Sheet 0774 6 - minor collector 7.790	Mileage by Town By Sheet GLOVER - S07741008 7.79 of 12.82	DISTRICT 9	TOWN GLOVER	Date: 10/02/22	ROUTE Min-0774 ETE mileage: 9.0 to 11.4 12.29 to 12.49 12.74 to 17.93
Page Total Mileage: 7.790 mi							Page Total Mileage: 7.79 mi				

For More Information Contact - Vermont Agency of Transportation, Policy, Planning and Intermodal Development Division - Mapping Section, 219 North Main Street, Barre, VT 05641 Telephone: 802-828-2600.