

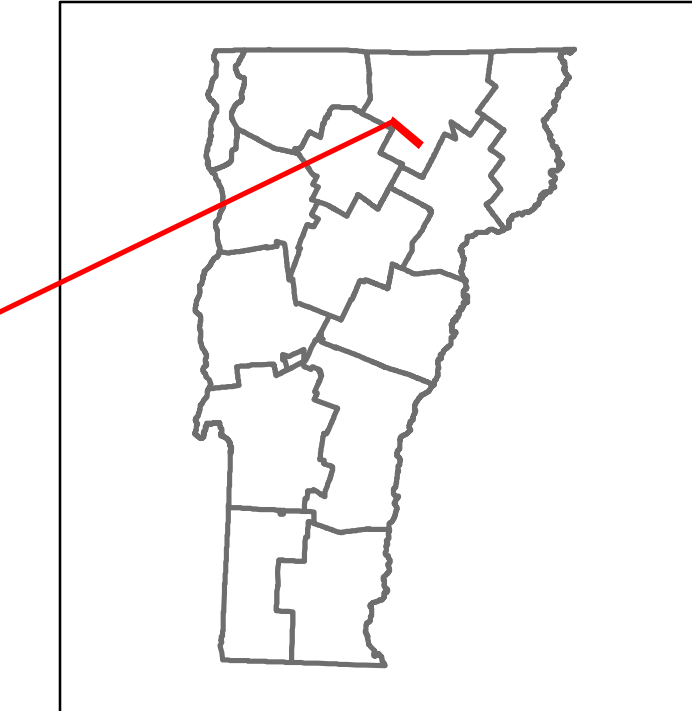


Route Log and Progress Chart


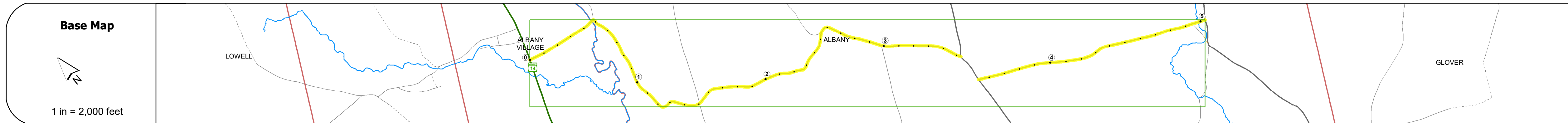
DRAFT

Please Note: Errors and Omissions May Exist.
Contact the VTrans Mapping Section with questions or concerns.

DISTRICT	TOWN	ROUTE
9	ALBANY	Min-0772



Min-0772



STRUCTURE DESCRIPTIONS

Bridge 32:
Box beam or girders - multiple - 1947
Structure No: 101001003210011
Length: 76'
Height: 5.33'
Width: 2.0'
Facility Carried: C2003
Structure Type: PRESTRESSED BOX BEAM
Features Intersected: BLACK RIVER
Surface: Bituminous
Maintenance/Ownership: Town

Road Widths	Travellane	22	22	22	22	22	22	22	22
	Roadway	22	22	22	22	22	22	22	22
	Lane Count	2	2	2	2	2	2	2	2
	Base								
	Subbase								
Curves									
Grades									
Guardrails									
Rumblestrips									
Historic Projects									
Maintenance Garage									
Speed Zone									
Functional Class		6	6	6	6	6	6	6	6
National Highway System									
Limited Access Highway									
Customer Service Level									
Traffic Counters									
AADT	2021								
	2020								
	2019								
	2018								
	2017								
Crash Locations	(Incomplete) 2022								
	2021								
	2020								
	2019								
	2018								

Historic Projects Unknown, Bituminous Concrete, Retreatment, Cold Plane and Resurface, Bituminous Mix, Skiny Mix, Bituminous Seal Surface Treated Gravel, Plant Mix, Reclaimed Base and Bituminous Concrete, Concrete, Gravel	Functional Class 1- Interstate System, 2- Other Freeways and Expressways, 3- Principal Arterial, 4- Minor Arterial, 5- Major Collector, 6- Minor Collector	Curves Left (degrees), Right (degrees) Grades Left (percent), Right (percent), grade up, grade down Road Widths (ft)	Traffic Counters Continuous (CTC), Weigh-In-Motion (WIM), Short-Term, Scheduled, Short-Term, Unscheduled (counter ID) Crash Locations Fatal, Injury, Property Damage Only, Unknown Crash Type High Crash Locations (HCL's) Sections (& Intersections) HCL No. 1-100 (1-10), 101-200 (11-20), 201-300 (21-30), 301-400 (31-40), 401-800 (41-113)	Mileage by Functional Class By Sheet 0772 6 - minor collector 5.030 Page Total Mileage: 5.030 mi	Mileage by Town By Sheet ALBANY - S07721001 Ghost Section - (Min-0770, MM 1.401 to 1.200) 5.03 of 5.03 Page Total Mileage: 5.03 mi	DISTRICT 9	TOWN ALBANY	Date: 10/02/22 1 of 1 TWN mileage: 0.0 to 5.03 ETE mileage: 0.0 to 5.03	ROUTE Min-0772 ETE mileage: 0.0 to 5.03
--	--	--	--	--	--	----------------------	-----------------------	--	--

For More Information Contact - Vermont Agency of Transportation, Policy, Planning and Intermodal Development Division - Mapping Section, 219 North Main Street, Barre, VT 05641 Telephone: 802-828-2600.