# Route Log and Progress Chart

**DRAFT**

Please Note: Errors and Omissions May Exist.
Contact the VTrans Mapping Section with questions or concerns.

| DISTRICT | TOWN | ROUTE |
|---|---|---|
| 9 | IRASBURG | Min-0770 |

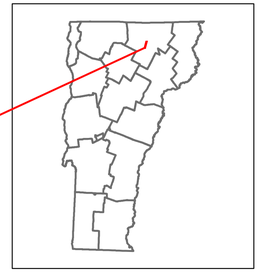

# Min-0770

## Base Map

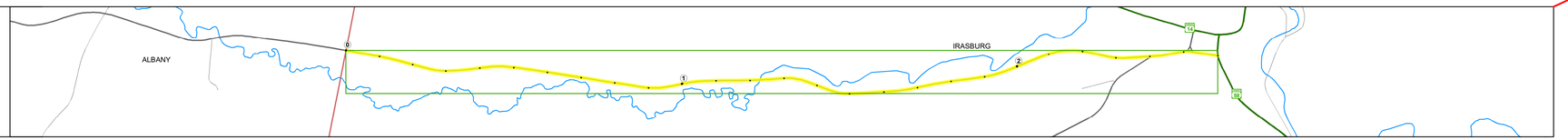


1 in = 1,000 feet

## Stick Diagram

- Town Center
- Intersecting State Routes (excl. ramps/approaches)
- Other Intersecting Highways, Ramps, Approaches
- Railroad Crossings
- Primary Structures
- Secondary Structures
- Divided State Highway
- State Highway
- Divided Town Highway
- Town Highway
- Streams (Hydraulic Structure)
- Town Boundary
- Village/UC Boundaries
- District Boundaries
- State/Town Highway Change
- Divided Highway Limits
- Ghost Section Boundary
- Federal Urban Area Limits

Scale: 1 INCH = 1,000 FEET

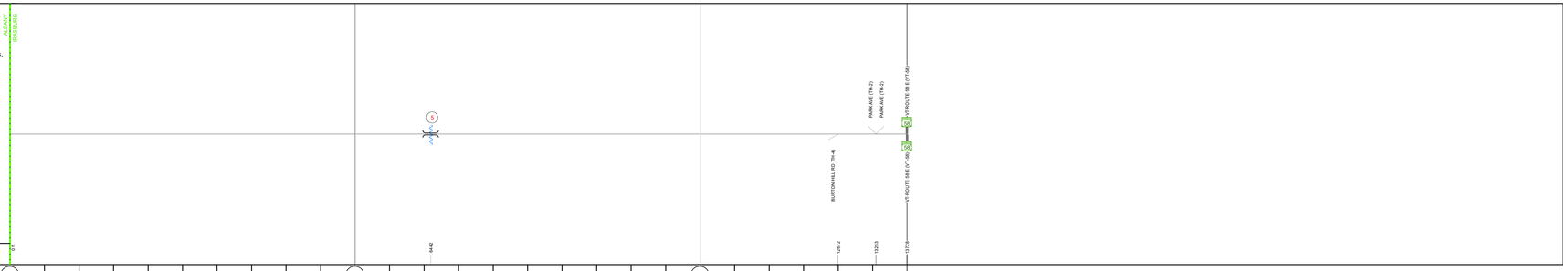


## Road Widths

| | |
|---|---|
| Travellane | 22 |
| Roadway | 22 |
| Lane Count | 2 |
| Base | |
| Subbase | |

## Curves

## Grades

## Guardrails

## Rumblestrips

## Historic Projects

## Maintenance Garage

## Speed Zone

## Functional Class

6

## National Highway System

## Limited Access Highway

## Customer Service Level

## Traffic Counters

## AADT

2021
2020
2019
2018
2017

## Crash Locations

(Incomplete) 2022
2021
2020
2019
2018

## STRUCTURE DESCRIPTIONS

Bridge 5:
Stringer/multi-beam or girder - 1959
Structure No. 101011000510111
Length: 65'
Height: 5.33'
Width: 2.5'
Facility Carried: C2001
Structure Type: ROLLED BEAM
Features Intersected: LORDS CREEK
Surface: Bituminous
Maintenance/Ownership: Town

### Historic Projects

Unknown, Retreatment, Resurface, Bituminous Mix, Skinny Mix, Bituminous Seal, Bituminous Concrete, Bituminous Macadam, Cold Plane and Bituminous Concrete, Concrete, Gravel, Surface Treated Gravel, Plant Mix, Reclaimed Base and Bituminous Concrete

Indicated plans available - http://vtransmap01.aot.state.vt.us/rp/dpr/Diwebstore/

### Functional Class

1 - Interstate System; 2 - Other Freeways and Expressways; 3 - Principal Arterial; 4 - Minor Arterial; 5 - Major Collector; 6 - Minor Collector

### Speed Zones

SPEED LIMIT 25, 30, 35, 40, 45, 50, 55, 60, 65

### Curves

(degrees) Left, Right

### Grades

(percent) grade up, grade down

### Road Widths

(ft)

### Traffic Counters

Continuous (CTC)
Weigh-In-Motion (WIM)
Short-Term, Scheduled
Short-Term, Unscheduled
(counter ID)

### AADT

(AADT)

### Crash Locations

Fatal, Property Damage Only, Injury, Unknown Crash Type

### High Crash Locations (HCL's)

Sections (& Intersections)

HCL No.
1 - 100 (1 - 10)
101 - 200 (11 - 20)
201 - 300 (21 - 30)
301 - 400 (31 - 40)
401 - 800 (41 - 113)

### Mileage by Functional Class By Sheet

| | | |
|---|---|---|
| 0770 | 6 - Minor Collector | 2.600 |

Page Total Mileage: 2.600 mi

### Mileage by Town By Sheet

| | |
|---|---|
| IRASBURG - S07701011 | 2.6 of 2.6 |

Page Total Mileage: 2.6 mi

| DISTRICT | TOWN | Date: 10/03/22 | ROUTE |
|---|---|---|---|
| 9 | IRASBURG | 1 of 1<br>TWN mileage: 0.0 to 2.6 | Min-0770<br>ETE mileage: 10.37 to 12.97 |