

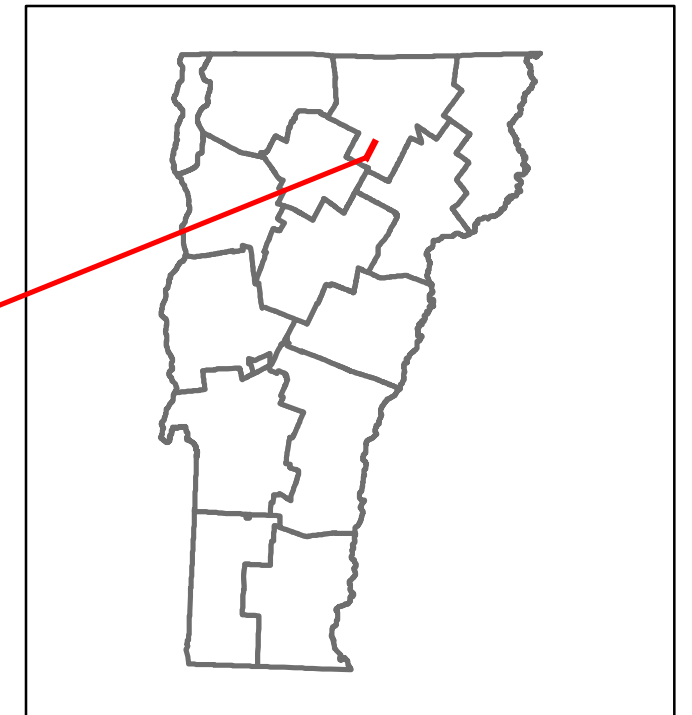


Route Log and Progress Chart

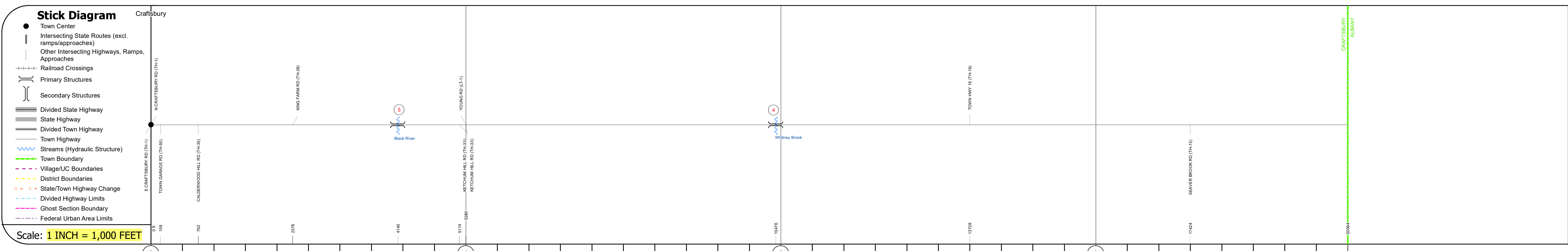

DRAFT

Please Note: Errors and Omissions May Exist.
Contact the VTrans Mapping Section with questions or concerns.

DISTRICT	TOWN	ROUTE
9	CRAFTSBURY	Min-0770



Min-0770



STRUCTURE DESCRIPTIONS	
Bridge 5:	Stringer/multi-beam or girder - 1981 Structure No. 101006000510061 Length: 48' Height: 5.33' Width: 2.7' Facility Carried: C2004 Structure Type: ROLLED BEAM Features Intersected: BLACK RIVER Maintenance/Ownership: Town
Bridge 4:	Stringer/multi-beam or girder - 2016 Structure No. 101006000410061 Length: 88' Height: 5.33' Width: 2.4' Facility Carried: C2004 Structure Type: WELDED GIRDER Features Intersected: WHITNEY BROOK Surface: Bituminous Maintenance/Ownership: Town

Category	0	1	2	3
Road Widths	Travellane Roadway Lane Count Base Subbase		20 22 2	
Curves				
Grades				
Guardrails				
Rumblestrips				
Historic Projects			2015 BO 1449(34)	
Maintenance Garage				
Speed Zone				
Functional Class			6	
National Highway System				
Limited Access Highway				
Customer Service Level				
Traffic Counters				
AADT	2021 2020 2019 2018 2017			
Crash Locations	(Incomplete) 2022 2021 2020 2019 2018			

Historic Projects Unknown, Retreatment, Resurface, Bituminous Mix, Skiny Mix, Bituminous Seal Bituminous Concrete, Gravel, Cold Plane and Bituminous Concrete, Reclaimed Base and Bituminous Concrete, Concrete, Gravel, Surface Treated Gravel, Plant Mix, Reclaimed Base and Bituminous Concrete	Functional Class 1 - Interstate System, 2 - Other Freeways and Expressways, 3 - Principal Arterial, 4 - Minor Arterial, 5 - Major Collector, 6 - Minor Collector	Curves Left, Right, Grades (degrees), Left (down), Right (up), grade up, grade down	Traffic Counters Continuous (CTC), Weigh-In-Motion (WIM), Short-Term, Scheduled, Short-Term, Unscheduled	Crash Locations Fatal, Injury, Property Damage Only, Unknown Crash Type, High Crash Locations (HCL's)	Mileage by Functional Class By Sheet 0770 6 - minor collector 3.800	Mileage by Town By Sheet CRAFTSBURY - S07701006 3.8 of 3.8	DISTRICT 9	TOWN CRAFTSBURY	Date: 10/03/22	ROUTE Min-0770
					Page Total Mileage: 3.800 mi	Page Total Mileage: 3.8 mi				

For More Information Contact - Vermont Agency of Transportation, Policy, Planning and Intermodal Development Division - Mapping Section, 219 North Main Street, Barre, VT 05641 Telephone: 802-828-2600.