

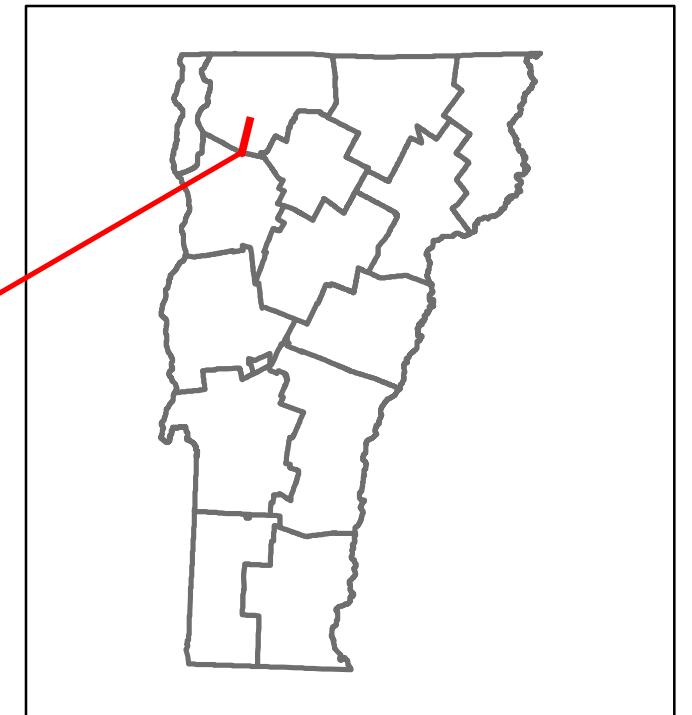


# Route Log and Progress Chart


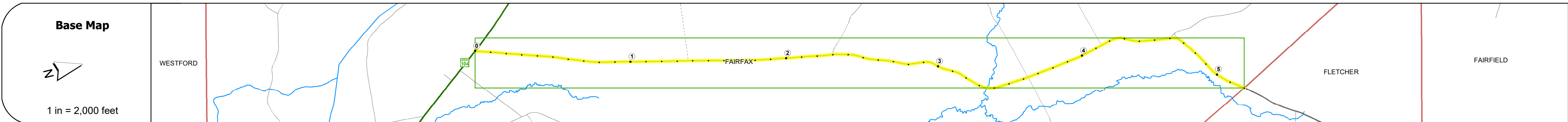
**DRAFT**

Please Note: Errors and Omissions May Exist.  
Contact the VTrans Mapping Section with questions or concerns.

DISTRICT	TOWN	ROUTE
8	FAIRFAX	Min-0766



Min-0766



## STRUCTURE DESCRIPTIONS

	0	1	2	3	4	5
<b>Road Widths</b>						
Travellane						
Roadway						
Lane Count						
Base						
Subbase						
<b>Curves</b>						
<b>Grades</b>						
<b>Guardrails</b>						
<b>Rumblestrips</b>						
<b>Historic Projects</b>						
<b>Maintenance Garage</b>						
<b>Speed Zone</b>						
<b>Functional Class</b>						
<b>National Highway System</b>						
<b>Limited Access Highway</b>						
<b>Customer Service Level</b>						
<b>Traffic Counters</b>						
<b>AAADT</b>	2021					
	2020					
	2019					
	2018					
	2017					
<b>Crash Locations</b>	(Incomplete) 2022					
	2021					
	2020					
	2019					
	2018					

<b>Historic Projects</b> Unknown, Retreatment, Resurface, Bituminous Mix, Skiny Mix, Bituminous Seal Bituminous Concrete, Cold Plane and Bituminous Concrete, Concrete, Gravel, Plant Mix, Reclaimed Base and Bituminous Concrete	<b>Functional Class</b> 1 - Interstate System, 2 - Other Freeways and Expressways, 3 - Principal Arterial, 4 - Minor Arterial, 5 - Major Collector, 6 - Minor Collector	<b>Curves</b> Left (degrees), Right (degrees) <b>Grades</b> Left (percent), Right (percent), grade up, grade down	<b>Traffic Counters</b> Continuous (CTC), Weigh-In-Motion (WIM), Short-Term, Scheduled, Short-Term, Unscheduled <b>AAADT</b> (AADT)	<b>Crash Locations</b> Fatal, Injury, Property Damage Only, Unknown Crash Type <b>High Crash Locations (HCL's)</b> HCL No. 1-100 (1-10), 101-200 (11-20), 201-300 (21-30), 301-400 (31-40), 401-800 (41-113)	<b>Mileage by Functional Class By Sheet</b> 0766 6 - minor collector 5.200 <b>Page Total Mileage: 5.200 mi</b>	<b>Mileage by Town By Sheet</b> FAIRFAX - S07660604 5.2 of 5.2 <b>Page Total Mileage: 5.2 mi</b>	<b>DISTRICT</b> 8	<b>TOWN</b> FAIRFAX	<b>Date:</b> 10/02/22 <b>1 of 1</b> TWN mileage: 0.0 to 5.2 ETE mileage: 0.0 to 5.2	<b>ROUTE</b> Min-0766
---	--	--	--	---	--	--	----------------------	------------------------	--	--------------------------

For More Information Contact - Vermont Agency of Transportation, Policy, Planning and Intermodal Development Division - Mapping Section, 219 North Main Street, Barre, VT 05641 Telephone: 802-828-2600.