

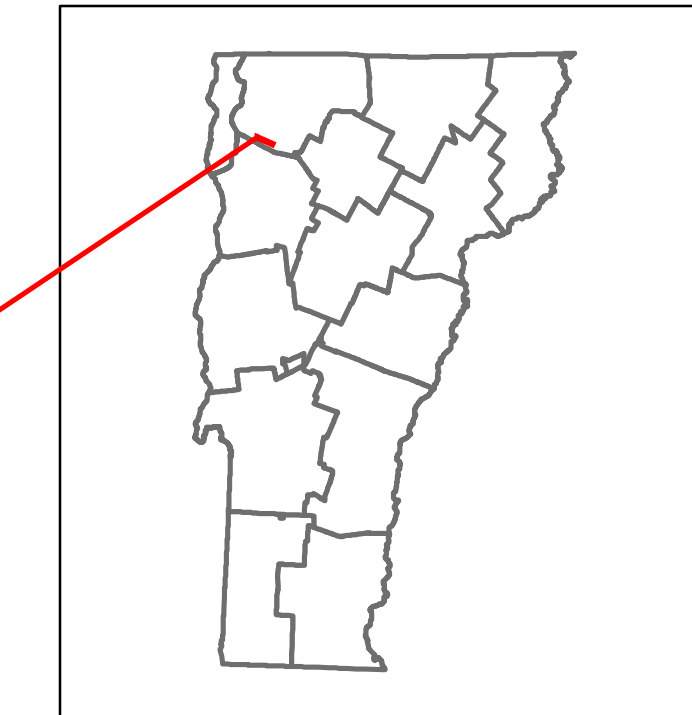


# Route Log and Progress Chart

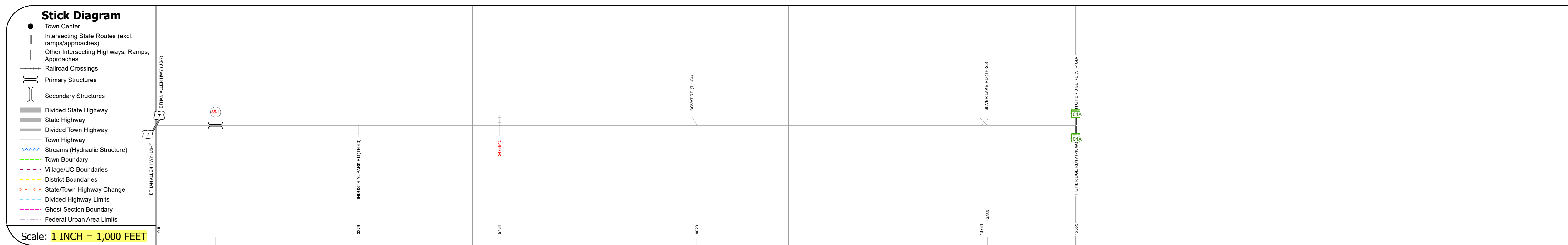
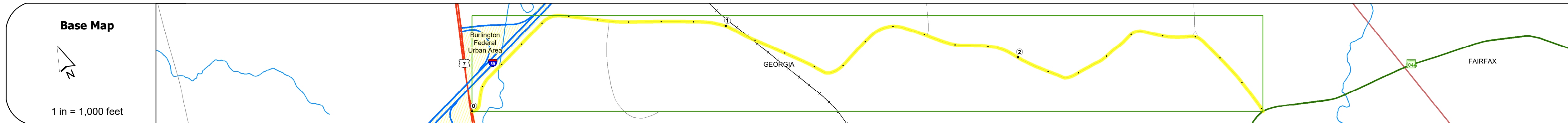
**DRAFT**

Please Note: Errors and Omissions May Exist.  
Contact the VTrans Mapping Section with questions or concerns.

DISTRICT	TOWN	ROUTE
8	GEORGIA	Min-0762



Min-0762



STRUCTURE DESCRIPTIONS	
Bridge 85-1:	
Culvert - 1967	
Structure No. 30008985-106081	
Length: 10'	
Under Clearance: 1.0'	
Facility Carried: I89	
Structure Type: CGMPP W/ STEEL LINER	
Features Intersected: BROOK	
Maintenance: State	

Scale: 1 INCH = 1,000 FEET	0	1	2
<b>Road Widths</b>			
Travellane			
Roadway			
Lane Count			
Base			
Subbase			
<b>Curves</b>			
<b>Grades</b>			
<b>Guardrails</b>			
<b>Rumblestrips</b>			
<b>Historic Projects</b>			
<b>Maintenance Garage</b>			
<b>Speed Zone</b>			
<b>Functional Class</b>	6		
<b>National Highway System</b>			
<b>Limited Access Highway</b>			
<b>Customer Service Level</b>			
<b>Traffic Counters</b>			
<b>AAADT</b>	2021		
	2020		
	2019		
	2018		
	2017		
<b>Crash Locations</b>	(Incomplete) 2022		
	2021		
	2020		
	2019		
	2018		

<b>Historic Projects</b> Unknown, Bituminous Concrete, Retreatment, Resurface, Bituminous Mix, Skiny Mix, Bituminous Seal Surface Treated Gravel, Cold Plane and Bituminous Concrete, Reclaimed Base and Bituminous Concrete, Concrete, Gravel	<b>Functional Class</b> 1- Interstate System, 2- Other Freeways and Expressways, 3- Principal Arterial, 4- Minor Arterial, 5- Major Collector, 6- Minor Collector	<b>Curves</b> Left, Right, Grades (Left, Right), Grades (Left, Right)	<b>Traffic Counters</b> Continuous (CTC), Weigh-In-Motion (WIM), Short-Term, Scheduled, Short-Term, Unscheduled	<b>Crash Locations</b> Fatal, Injury, Property Damage Only, Unknown Crash Type, High Crash Locations (HCL's)	<b>Mileage by Functional Class By Sheet</b> 0762 6 - minor collector 2.910	<b>Mileage by Town By Sheet</b> GEORGIA - S07620608 2.91 of 2.91	<b>DISTRICT</b> 8	<b>TOWN</b> GEORGIA	<b>Date:</b> 10/03/22	<b>ROUTE</b> Min-0762
					<b>Page Total Mileage:</b> 2.910 mi	<b>Page Total Mileage:</b> 2.91 mi	<b>1 of 1</b> TWN mileage: 0.0 to 2.91	ETE mileage: 0.0 to 2.91		

For More Information Contact - Vermont Agency of Transportation, Policy, Planning and Intermodal Development Division - Mapping Section, 219 North Main Street, Barre, VT 05641 Telephone: 802-828-2600.