

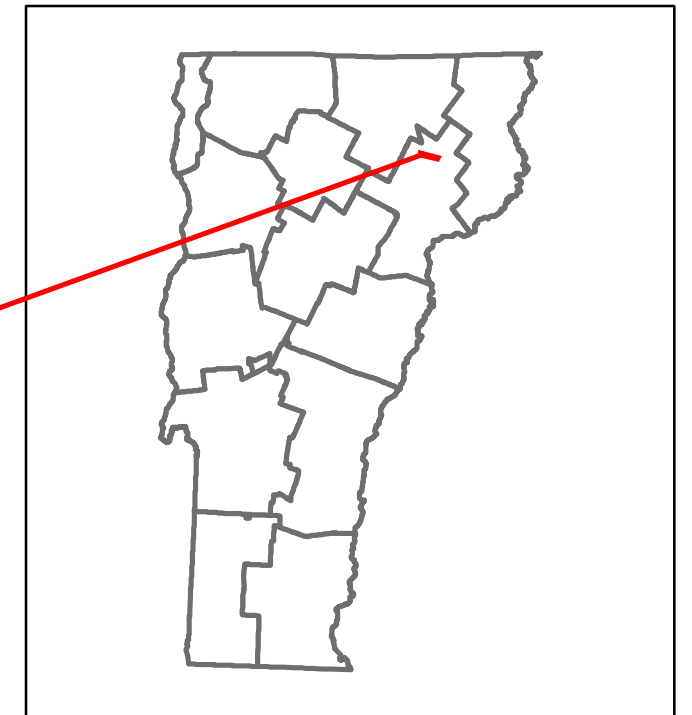


Route Log and Progress Chart

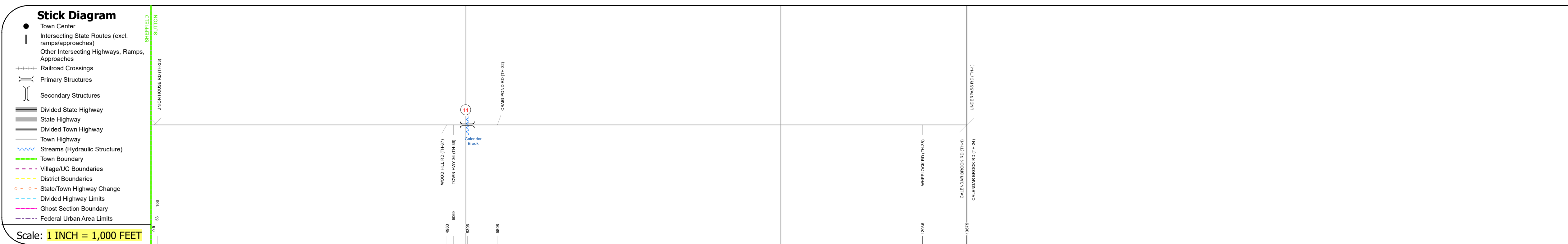
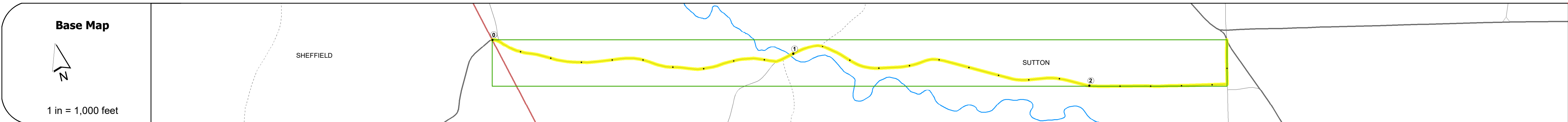
DRAFT

Please Note: Errors and Omissions May Exist.
Contact the VTrans Mapping Section with questions or concerns.

DISTRICT	TOWN	ROUTE
7	SUTTON	Min-0758



Min-0758



STRUCTURE DESCRIPTIONS

Bridge 14:
Culvert (Arch) - 2005
Structure No: 100314001403141
Length: 20'
Height: 5.33'
Facility Carried: C2003
Structure Type: PRECAST CONC ARCH
Features Intersected: CALENDAR BROOK
Maintenance/Ownership: Town

Road Widths	Travellane: 20 Roadway: 20 Lane Count: 2 Base: Subbase:
Curves	
Grades	
Guardrails	
Rumblestrips	
Historic Projects	
Maintenance Garage	
Speed Zone	
Functional Class	6
National Highway System	
Limited Access Highway	
Customer Service Level	
Traffic Counters	
AADT	2021 2020 2019 2018 2017
Crash Locations	(Incomplete) 2022 2021 2020 2019 2018

Historic Projects Unknown, Retreatment, Resurface, Bituminous Mix, Skiny Mix, Bituminous Seal Bituminous Concrete, Cold Plane and Bituminous Concrete, Concrete, Gravel, Plant Mix, Reclaimed Base and Bituminous Concrete	Functional Class 1- Interstate System, 2- Other Freeways and Expressways, 3- Principal Arterial, 4- Minor Arterial, 5- Major Collector, 6- Minor Collector	Curves Left, Right, Grades (down, up, down)	Traffic Counters Continuous (CTC), Weigh-In-Motion (WIM), Short-Term, Scheduled, Short-Term, Unscheduled	Crash Locations Fatal, Injury, Property Damage Only, Unknown Crash Type, High Crash Locations (HCL's)	Mileage by Functional Class By Sheet 0758 6 - minor collector 2.590	Mileage by Town By Sheet SUTTON - S07580314 2.59 of 2.59	DISTRICT 7	TOWN SUTTON	Date: 10/03/22	ROUTE Min-0758
					Page Total Mileage: 2.590 mi	Page Total Mileage: 2.59 mi				

For More Information Contact - Vermont Agency of Transportation, Policy, Planning and Intermodal Development Division - Mapping Section, 219 North Main Street, Barre, VT 05641 Telephone: 802-828-2600.