Route Log and Progress Chart

DRAFT

Please Note: Errors and Omissions May Exist.
Contact the VTrans Mapping Section with questions or concerns.

DISTRICT	TOWN	ROUTE
7	WHEELOCK	Min-0750

Min-0750

Base Map

N

1 in = 2,000 feet

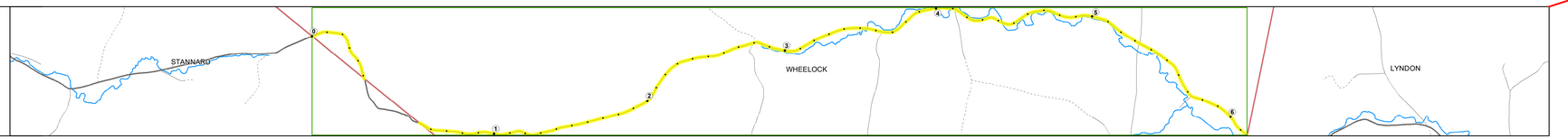

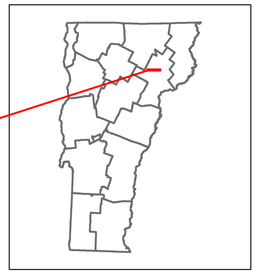

Stick Diagram

- Town Center
- Intersecting State Routes (excl. ramps/approaches)
- Other Intersecting Highways, Ramps, Approaches
- Railroad Crossings
- Primary Structures
- Secondary Structures
- Divided State Highway
- State Highway
- Divided Town Highway
- Town Highway
- Streams (Hydraulic Structure)
- Town Boundary
- Village/UC Boundaries
- District Boundaries
- State/Town Highway Change
- Divided Highway Limits
- Ghost Section Boundary
- Federal Urban Area Limits

Scale: 1 INCH = 2,000 FEET

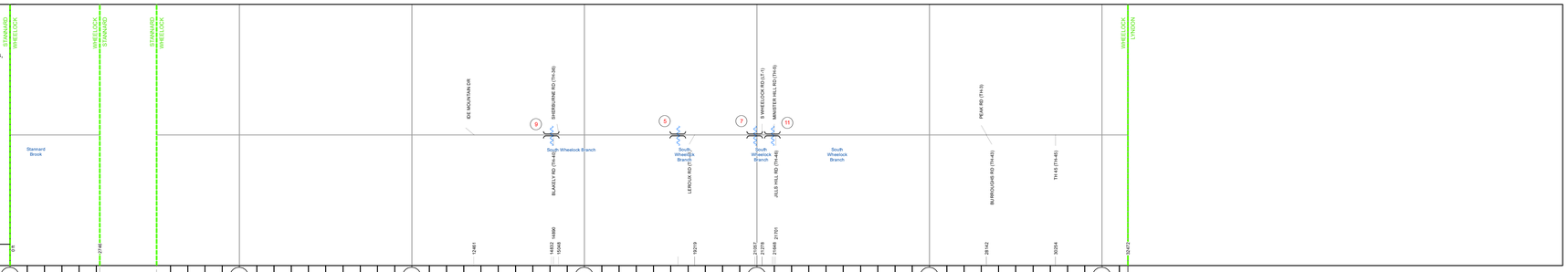

Road Widths

Travellane	20	20	
Roadway	22	22	
Lane Count	2	2	
Base			
Subbase			

Curves

Grades

Guardrails

Rumblestrips

Historic Projects

Maintenance Garage

Speed Zone

Functional Class

6 — 6

National Highway System

Limited Access Highway

Customer Service Level

Traffic Counters

AADT

2021
2020
2019
2018
2017

Crash Locations

(Incomplete) 2022
2021
2020
2019
2018

STRUCTURE DESCRIPTIONS

Unknown 9:
Unknown
Structure No. 100317000903171
Length: 36'
Height: 5.33'
Width: 2.3'
Facility Carried: C2001
Structure Type: PRESTRESS BOX BEAMS
Features Intersected: SO. WHEELOCK BRANCH
Maintenance/Ownership: Town

Bridge 5:
Culvert (Arch) - 2010
Structure No. 100317000503171
Length: 24'
Height: 5.33'
Facility Carried: C2001
Structure Type: PRECAST CONC ARCH
Features Intersected: SO. WHEELOCK BRANCH
Maintenance/Ownership: Town

Bridge 7:
Culvert (Arch) - 2005
Structure No. 100317000703171
Length: 27'
Height: 5.33'
Facility Carried: C2001
Structure Type: PRECAST CONC ARCH
Features Intersected: SO. WHEELOCK BRANCH
Maintenance/Ownership: Town

Bridge 11:
Culvert (Arch) - 2011
Structure No. 100317001103171
Length: 24'
Height: 5.33'
Facility Carried: C2001
Structure Type: PRECAST CONC ARCH
Features Intersected: SO. WHEELOCK BRANCH
Maintenance/Ownership: Town

Historic Projects: Unknown; Retreatment; Resurface; Bituminous Mix; Skinny Mix; Bituminous Seal; Bituminous Concrete; Bituminous Macadam; Cold Plane and Bituminous Concrete; Concrete; Gravel; Surface Treated Gravel; Plant Mix; Reclaimed Base and Bituminous Concrete

Indicated plans available - http://vtransmap01.aot.state.vt.us/rp/dpr/Diwebstore/

Functional Class: 1 - Interstate System; 2 - Other Freeways and Expressways; 3 - Principal Arterial; 4 - Minor Arterial; 5 - Major Collector; 6 - Minor Collector

Speed Zones: 25, 30, 35, 40, 45, 50, 55, 60, 65

Curves: (degrees) Left, Right

Grades: (percent) grade up, grade down

Road Widths (ft)

Traffic Counters: Continuous (CTC); Weigh-In-Motion (WIM); Short-Term, Scheduled; Short-Term, Unscheduled (counter ID); AADT (AADT)

Crash Locations: Fatal; Injury; Property Damage Only; Unknown Crash Type

High Crash Locations (HCL's) Sections (& Intersections)
HCL No.
1 - 100 (1 - 10)
101 - 200 (11 - 20)
201 - 300 (21 - 30)
301 - 400 (31 - 40)
401 - 800 (41 - 113)

Mileage by Functional Class By Sheet

0750	6 - Minor Collector	6.150

Page Total Mileage: 6.150 mi

Mileage by Town By Sheet

WHEELOCK - S07500317	6.15 of 6.15

Page Total Mileage: 6.15 mi

DISTRICT	TOWN	Date: 10/02/22	ROUTE
7	WHEELOCK	1 of 1 TWN mileage: 0.0 to 6.15	Min-0750 ETE mileage: 4.87 to 5.39 5.72 to 11.35

For More Information Contact - Vermont Agency of Transportation, Policy, Planning and Intermodal Development Division - Mapping Section, 219 North Main Street, Barre, VT 05641 Telephone: 802-828-2600.