

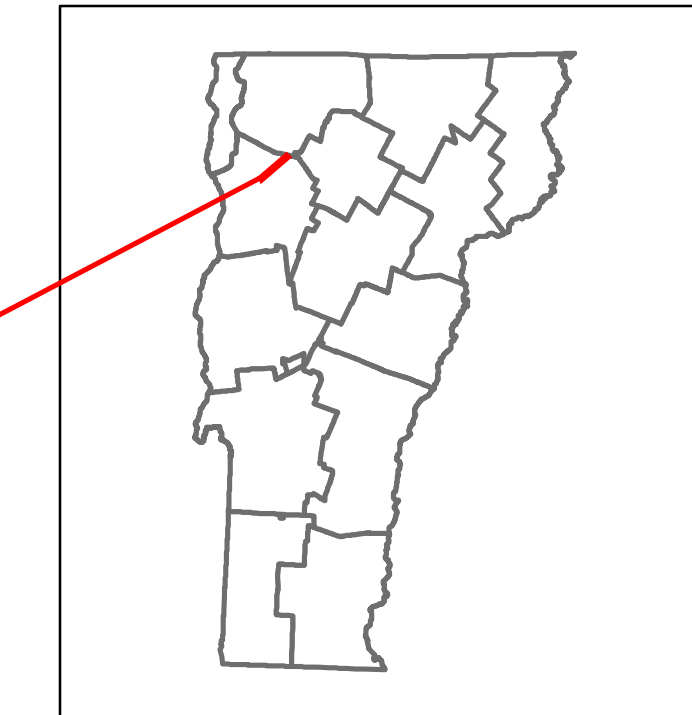


# Route Log and Progress Chart


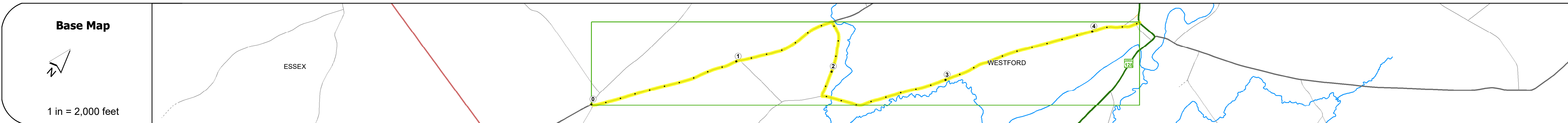
**DRAFT**

Please Note: Errors and Omissions May Exist.  
Contact the VTrans Mapping Section with questions or concerns.

DISTRICT	TOWN	ROUTE
8	WESTFORD	Min-0740



Min-0740



## STRUCTURE DESCRIPTIONS

<b>Travellane</b>	
<b>Roadway</b>	
<b>Lane Count</b>	
<b>Base</b>	
<b>Subbase</b>	
<b>Curves</b>	
<b>Grades</b>	
<b>Guardrails</b>	
<b>Rumblestrips</b>	
<b>Historic Projects</b>	
<b>Maintenance Garage</b>	
<b>Speed Zone</b>	
<b>Functional Class</b>	6
<b>National Highway System</b>	
<b>Limited Access Highway</b>	
<b>Customer Service Level</b>	
<b>Traffic Counters</b>	
<b>AAADT</b>	
2021	
2020	
2019	
2018	
2017	
<b>Crash Locations</b>	
(Incomplete) 2022	
2021	
2020	
2019	
2018	

<b>Historic Projects</b> Unknown, Bituminous Concrete, Retreatment, Resurface, Bituminous Mix, Skiny Mix, Bituminous Seal, Concrete, Gravel, Plant Mix, Reclaimed Base and Bituminous Concrete	<b>Functional Class</b> 1- Interstate System, 2- Other Freeways and Expressways, 3- Principal Arterial, 4- Minor Arterial, 5- Major Collector, 6- Minor Collector	<b>Curves</b> Left, Right, Grades (grade up, grade down)	<b>Traffic Counters</b> Continuous (CTC), Weigh-In-Motion (WIM), Short-Term, Scheduled, Short-Term, Unscheduled	<b>Crash Locations</b> Fatal, Injury, Property Damage Only, Unknown Crash Type, High Crash Locations (HCL's)	<b>Mileage by Functional Class By Sheet</b> 0740 6 - minor collector 4.320	<b>Mileage by Town By Sheet</b> WESTFORD - S07400416 4.32 of 4.32	<b>DISTRICT</b> 8	<b>TOWN</b> WESTFORD	<b>Date:</b> 10/03/22	<b>ROUTE</b> Min-0740
<b>Page Total Mileage: 4.320 mi</b>								<b>1 of 1</b> TWN mileage: 0.0 to 4.32	<b>ETE mileage:</b> 0.0 to 4.32	

For More Information Contact - Vermont Agency of Transportation, Policy, Planning and Intermodal Development Division - Mapping Section, 219 North Main Street, Barre, VT 05641 Telephone: 802-828-2600.