

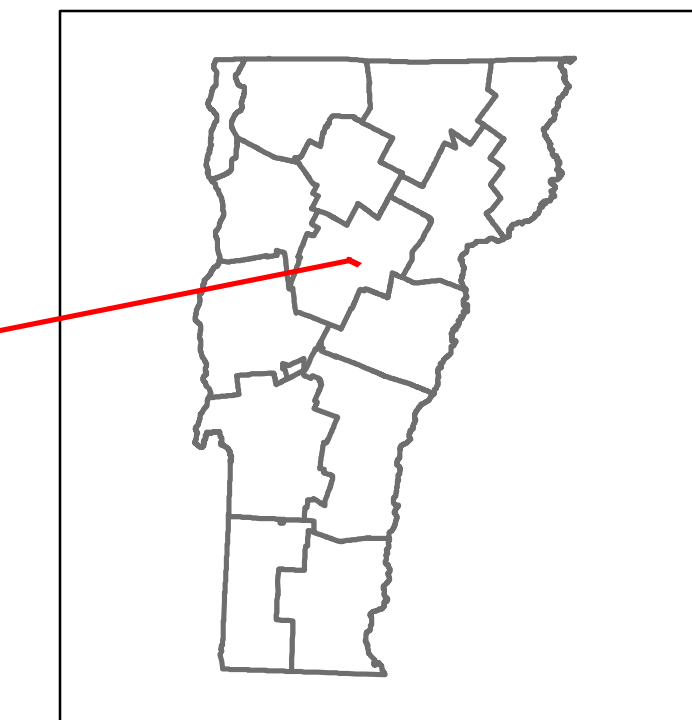


# Route Log and Progress Chart

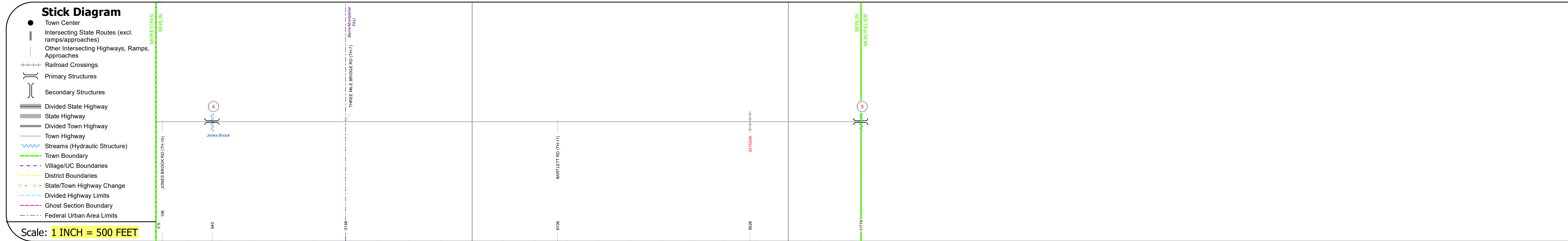
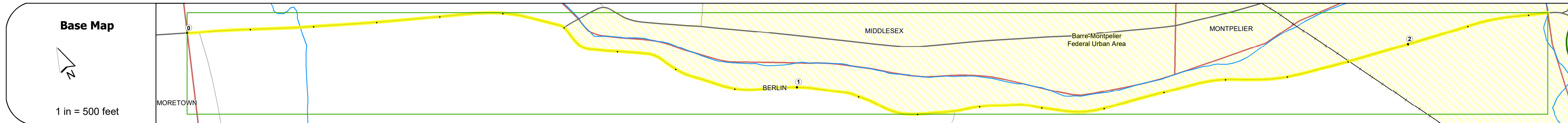
**DRAFT**

Please Note: Errors and Omissions May Exist.  
Contact the VTrans Mapping Section with questions or concerns.

DISTRICT	TOWN	ROUTE
6	BERLIN	Min-0710



Min-0710



## STRUCTURE DESCRIPTIONS

**Bridge 4:**  
Tee Beam - 1929  
Structure No. 101203000412031  
Length: 54'  
Height: 5.33'  
Width: 2.1'  
Facility Carried: C2002  
Structure Type: CONCRETE T-BEAM  
Features Intersected: JONES BROOK  
Surface: Gravel  
Maintenance/Ownership: Town

**Bridge 5:**  
Stringer/multi-beam or girder - 2002  
Structure No. 101203000512031  
Length: 90'  
Height: 5.33'  
Width: 3.0'  
Facility Carried: C2002  
Structure Type: WELDED PLATE GIRDER  
Features Intersected: DOG RIVER  
Surface: Bituminous  
Maintenance/Ownership: Town

<b>Road Widths</b>	Travellane	22
	Roadway	22
	Lane Count	2
	Base	
	Subbase	

<b>Curves</b>	
---------------	--

<b>Grades</b>	
---------------	--

<b>Guardrails</b>	
-------------------	--

<b>Rumblestrips</b>	
---------------------	--

<b>Historic Projects</b>	
--------------------------	--

<b>Maintenance Garage</b>	
---------------------------	--

<b>Speed Zone</b>	
-------------------	--

<b>Functional Class</b>	6
-------------------------	---

<b>National Highway System</b>	
--------------------------------	--

<b>Limited Access Highway</b>	
-------------------------------	--

<b>Customer Service Level</b>	
-------------------------------	--

<b>Traffic Counters</b>	
-------------------------	--

<b>AADT</b>	2021	926
	2020	826
	2019	1004
	2018	430
	2017	440

<b>Crash Locations</b>	(Incomplete) 2022	
	2021	
	2020	
	2019	
	2018	

<b>Historic Projects</b> Unknown, Retreatment, Resurface, Bituminous Mix, Skiny Mix, Bituminous Seal Bituminous Concrete, Cold Plane and Bituminous Concrete, Concrete, Gravel, Surface Treated Gravel, Plant Mix, Reclaimed Base and Bituminous Concrete	<b>Functional Class</b> 1- Interstate System, 2- Other Freeways and Expressways, 3- Principal Arterial, 4- Minor Arterial, 5- Major Collector, 6- Minor Collector	<b>Curves</b> Left (degrees), Right (degrees) <b>Grades</b> (percent) grade up, (percent) grade down <b>Road Widths</b> (ft)	<b>Traffic Counters</b> Continuous (CTC), Weigh-In-Motion (WIM), Short-Term, Scheduled, Short-Term, Unscheduled (counter ID) <b>Crash Locations</b> Fatal, Injury, Property Damage Only, Unknown Crash Type <b>High Crash Locations (HCL's)</b> Sections (& Intersections) HCL No. 1-100 (1-10), 101-200 (11-20), 201-300 (21-30), 301-400 (31-40), 401-800 (41-113)	<b>Mileage by Functional Class By Sheet</b> 0710 6 - minor collector 2.230	<b>Mileage by Town By Sheet</b> BERLIN - S07101203 2.23 of 2.23	<b>DISTRICT</b> 6	<b>TOWN</b> BERLIN	<b>Date:</b> 10/03/22	<b>ROUTE</b> Min-0710 ETE mileage: 2.83 to 5.06
				<b>Page Total Mileage: 2.230 mi</b>		<b>Page Total Mileage: 2.23 mi</b>		<b>1 of 1</b> TWN mileage: 0.0 to 2.23	

For More Information Contact - Vermont Agency of Transportation, Policy, Planning and Intermodal Development Division - Mapping Section, 219 North Main Street, Barre, VT 05641 Telephone: 802-828-2600.