

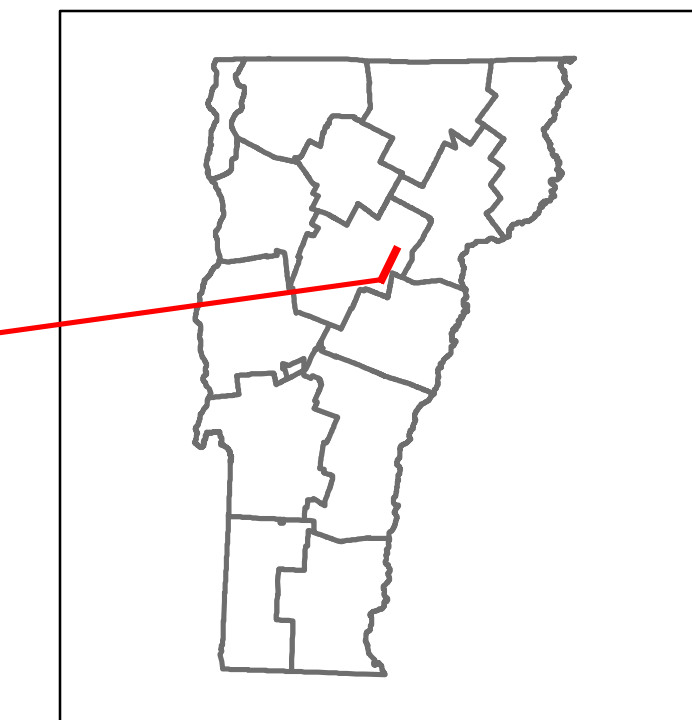


Route Log and Progress Chart


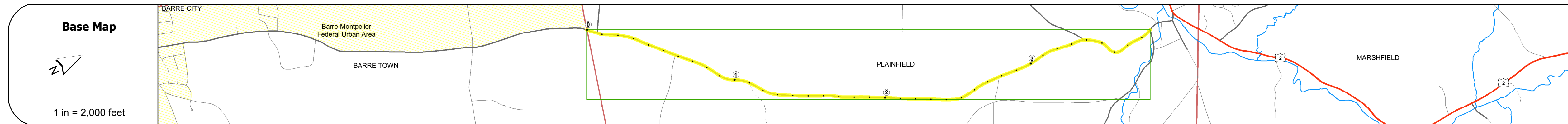
DRAFT

Please Note: Errors and Omissions May Exist.
Contact the VTrans Mapping Section with questions or concerns.

DISTRICT	TOWN	ROUTE
6	PLAINFIELD	Min-0698



Min-0698



STRUCTURE DESCRIPTIONS

Road Widths	Travellane	22
	Roadway	24
	Lane Count	2
	Base	
	Subbase	
Curves		
Grades		
Guardrails		
Rumblestrips		
Historic Projects		
Maintenance Garage		
Speed Zone		
Functional Class	6	
National Highway System		
Limited Access Highway		
Customer Service Level		
Traffic Counters		
AADT	2021	
	2020	
	2019	
	2018	
	2017	
Crash Locations	(Incomplete) 2022	
	2021	
	2020	
	2019	
	2018	

Historic Projects	Functional Class	Curves	Grades	Traffic Counters	Crash Locations	Mileage by Functional Class By Sheet	Mileage by Town By Sheet	DISTRICT	TOWN	Date: 10/03/22	ROUTE
Unknown Retreatment Resurface Bituminous Mix Skippy Mix Bituminous Seal	1 - Interstate System 2 - Other Freeways and Expressways 3 - Principal Arterial 4 - Minor Arterial 5 - Major Collector 6 - Minor Collector	Left (degrees) Right (degrees)	Up (percent) Down (percent)	Continuous (CTC) Weigh-In-Motion (WIM) Short-Term, Scheduled Short-Term, Unscheduled	Fatal Injury Property Damage Only Unknown Crash Type	6 - minor collector 3.870	PLAINFIELD - S06981214 3.87 of 3.87	6	PLAINFIELD	1 of 1 TWN mileage: 0.0 to 3.87	Min-0698 ETE mileage: 0.78 to 4.65
<p>Speed Zones</p> <p>25 30 35 40 45 50 55 60 65</p>						<p>Page Total Mileage: 3.870 mi</p>					

For More Information Contact - Vermont Agency of Transportation, Policy, Planning and Intermodal Development Division - Mapping Section, 219 North Main Street, Barre, VT 05641 Telephone: 802-828-2600.