

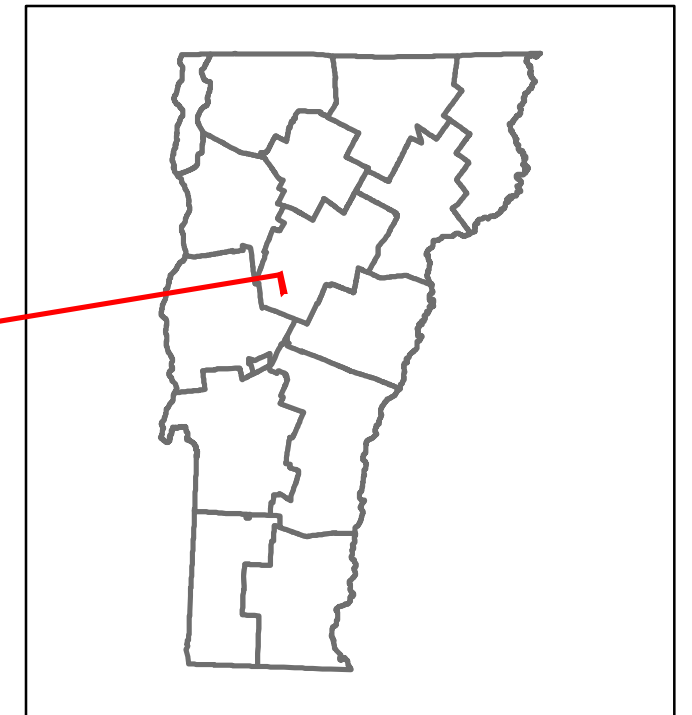


Route Log and Progress Chart

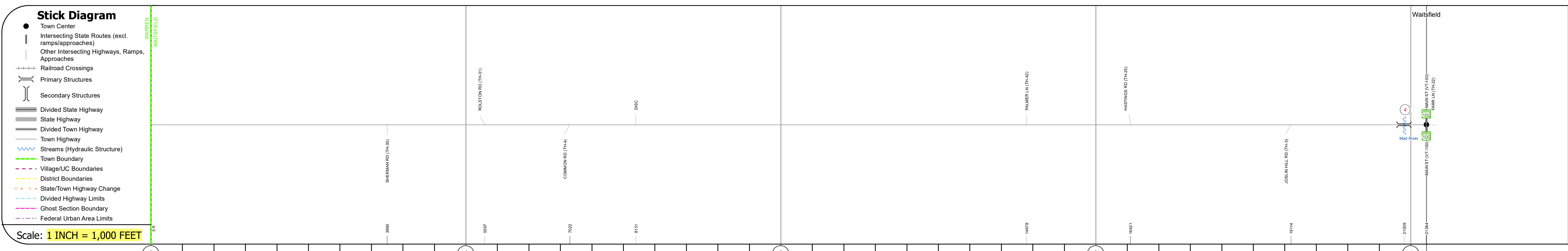
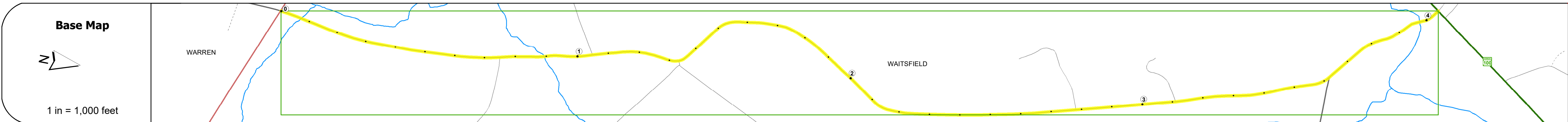
DRAFT

Please Note: Errors and Omissions May Exist.
Contact the VTrans Mapping Section with questions or concerns.

DISTRICT	TOWN	ROUTE
6	WAITSFIELD	Min-0680



Min-0680



STRUCTURE DESCRIPTIONS

Bridge 4:
 Arch - thru - 1833
 Structure No: 101216000412161
 Length: 111'
 Width: 1.5'
 Weight Limit: 3
 Facility Carried: C2001
 Structure Type: MULTI KG PST/ARCH CB
 Features Intersected: MAD RIVER
 1
 Surface: Timber
 Maintenance/Ownership: Town

Road Widths	Travellane Roadway Lane Count Base Subbase	24 24 2							
Curves									
Grades									
Guardrails									
Rumblestrips									
Historic Projects									
Maintenance Garage									
Speed Zone									
Functional Class			6						
National Highway System									
Limited Access Highway									
Customer Service Level									
Traffic Counters									
AADT	2021 2020 2019 2018 2017								
Crash Locations	(Incomplete) 2022 2021 2020 2019 2018								

Historic Projects Unknown, Bituminous Concrete, Retreatment, Resurface, Bituminous Mix, Skiny Mix, Bituminous Seal, Concrete, Gravel, Surface Treated Gravel, Plant Mix, Reclaimed Base and Bituminous Concrete	Functional Class 1 - Interstate System, 2 - Other Freeways and Expressways, 3 - Principal Arterial, 4 - Minor Arterial, 5 - Major Collector, 6 - Minor Collector	Curves Left (degrees), Right (degrees), Grades (percent) grade up, (percent) grade down	Traffic Counters Continuous (CTC), Weigh-In-Motion (WIM), Short-Term, Scheduled, Short-Term, Unscheduled, AADT (AADT)	Crash Locations Fatal, Injury, Property Damage Only, Unknown Crash Type, High Crash Locations (HCL's)	Mileage by Functional Class By Sheet 0680 6 - minor collector 4.050	Mileage by Town By Sheet WAITSFIELD - S06801216 4.05 of 4.05	DISTRICT 6	TOWN WAITSFIELD	Date: 10/03/22	ROUTE Min-0680 ETE mileage: 2.17 to 6.22
Page Total Mileage: 4.05 mi						Page Total Mileage: 4.05 mi		1 of 1 TWN mileage: 0.0 to 4.05		

For More Information Contact - Vermont Agency of Transportation, Policy, Planning and Intermodal Development Division - Mapping Section, 219 North Main Street, Barre, VT 05641 Telephone: 802-828-2600.