

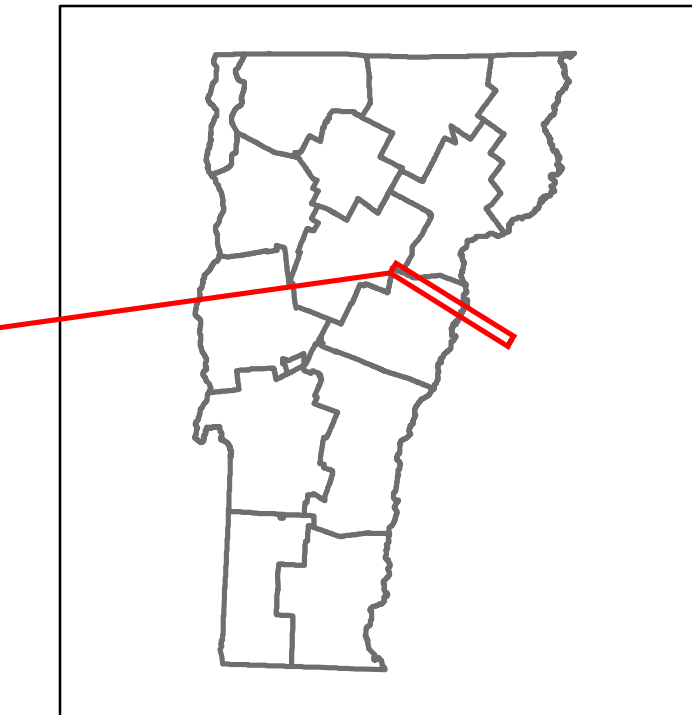


Route Log and Progress Chart

DRAFT

Please Note: Errors and Omissions May Exist.
Contact the VTrans Mapping Section with questions or concerns.

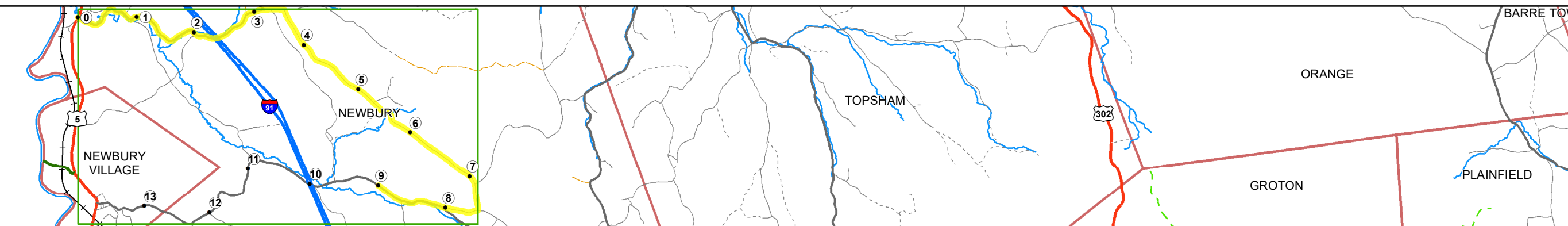
DISTRICT	TOWN	ROUTE
7	NEWBURY	Min-0670



Min-0670

Base Map


1 in = 1.5 miles



Stick Diagram

- Town Center
- Intersecting State Routes (excl. ramps/approaches)
- Other Intersecting Highways, Ramps, Approaches
- Railroad Crossings
- Primary Structures
- Secondary Structures
- Divided State Highway
- State Highway
- Divided Town Highway
- Town Highway
- Streams (Hydraulic Structure)
- Town Boundary
- Village/C Boundaries
- District Boundaries
- State/Town Highway Change
- Divided Highway Limits
- Ghost Section Boundary
- Federal Urban Area Limits

Scale: 1 INCH = 2,000 FEET



STRUCTURE DESCRIPTIONS

Bridge 14:
Slab - 1950
Structure No. 100907001409071
Length: 31'
Height: 5.33'
Width: 2.5'
Facility Carried: C2001
Structure Type: CONCRETE SLAB
Features Intersected: HALLS BROOK
Surface: Bituminous
Maintenance/Ownership: Town

Unknown 63N:
Unknown
Structure No. 200091063N09072
Structure Type: Unknown
Features Intersected: 1 91 OVER TH 1
Maintenance/Ownership: State

Unknown 63S:
Unknown
Structure No. 200091063S09072
Structure Type: Unknown
Features Intersected: 1 91 OVER TH 1
Maintenance/Ownership: State

Road Widths	Travellane	20
	Roadway	22
	Lane Count	2
	Base	
	Subbase	
Curves		
Grades		
Guardrails		
Rumblestrips		
Historic Projects		
Maintenance Garage		
Speed Zone		
Functional Class	6	
National Highway System		
Limited Access Highway		
Customer Service Level		
Traffic Counters		
AAADT	2021	
	2020	
	2019	
	2018	
	2017	
Crash Locations	(Incomplete) 2022	
	2021	
	2020	
	2019	
	2018	

<p>Historic Projects</p> <ul style="list-style-type: none"> Unknown Bituminous Concrete Retreatment Resurface Bituminous Mix Skinny Mix Bituminous Seal <p>Indicated plans available - http://vtransmap01.aot.state.vt.us/p/dcr/DWebstore/</p>	<p>Functional Class</p> <ul style="list-style-type: none"> 1 - Interstate System 2 - Other Freeways and Expressways 3 - Principal Arterial 4 - Minor Arterial 5 - Major Collector 6 - Minor Collector <p>Speed Zones</p> <p>25 30 35 40 45 50 55 60 65</p>	<p>Curves</p> <ul style="list-style-type: none"> Left (degrees) Right (degrees) <p>Grades</p> <ul style="list-style-type: none"> Left (percent) grade up Right (percent) grade down <p>Road Widths</p> <p>(ft)</p>	<p>Traffic Counters</p> <ul style="list-style-type: none"> Continuous (CTC) Weigh-In-Motion (WIM) Short-Term, Scheduled Short-Term, Unscheduled <p>AAADT</p> <p>(AADT)</p>	<p>Crash Locations</p> <ul style="list-style-type: none"> Fatal Injury Property Damage Only Unknown Crash Type <p>High Crash Locations (HCL's)</p> <p>Sections (& Intersections)</p> <p>HCL No. 1 - 100 (1 - 10) 201 - 300 (21 - 30) 301 - 400 (31 - 40) 401 - 800 (41 - 113) 801 - 1000 (114 - 200)</p>	<p>Mileage by Functional Class By Sheet</p> <p>0670 6 - minor collector 9.000</p> <p>Page Total Mileage: 9.000 mi</p>	<p>Mileage by Town By Sheet</p> <p>NEWBURY - S06700907 9.0 of 13.74</p> <p>Page Total Mileage: 9.0 mi</p>	<p>DISTRICT</p> <p>7</p>	<p>TOWN</p> <p>NEWBURY</p>	<p>Date: 10/02/22</p> <p>1 of 2</p> <p>TWN mileage: 0.0 to 9.0</p>	<p>ROUTE</p> <p>Min-0670</p> <p>ETE mileage: 0.0 to 9.0</p>
--	--	---	--	--	---	---	---------------------------------	-----------------------------------	--	--