

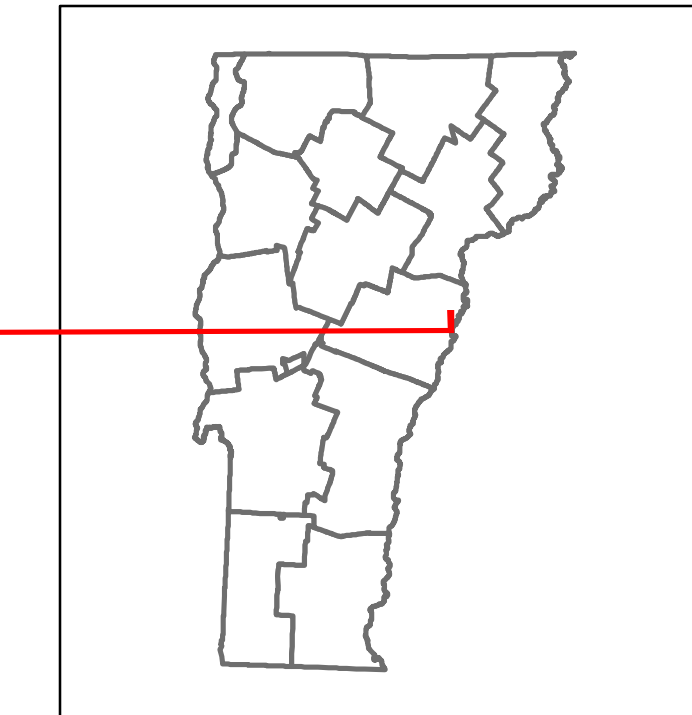


Route Log and Progress Chart

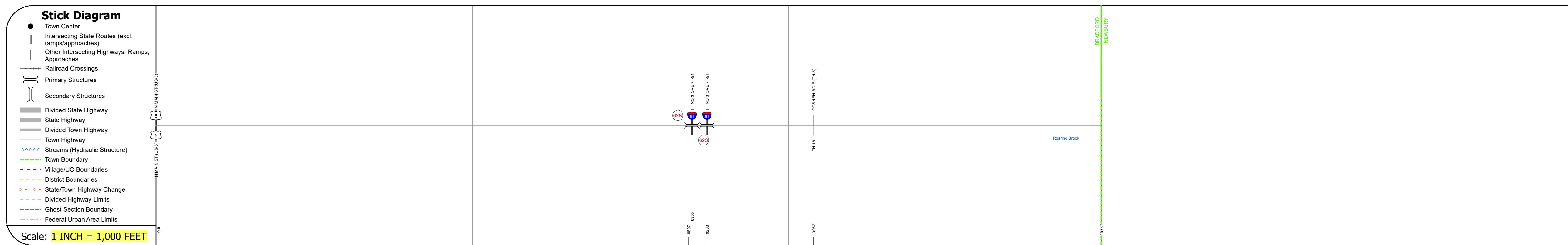
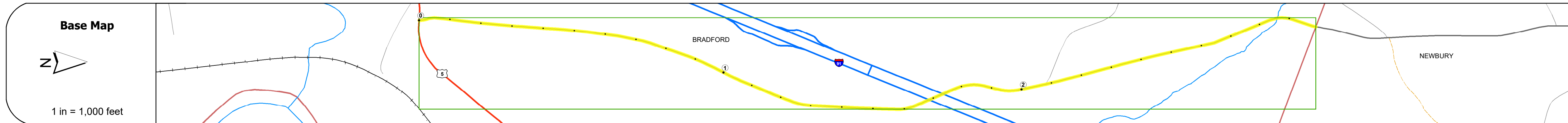
DRAFT

Please Note: Errors and Omissions May Exist.
Contact the VTrans Mapping Section with questions or concerns.

DISTRICT	TOWN	ROUTE
7	BRADFORD	Min-0668



Min-0668



STRUCTURE DESCRIPTIONS

Bridge 62N:
Stringer/multi-beam or girder - 1973
Structure No. 200901D62N09011
Length: 132'
Height: 5.33'
Width: 2.7'
Under Clearance: 1.42'
Facility Carried: TR 00TH3
Structure Type: WELDED PLATE GIRDER
Features Intersected: TH NO 3 OVER I 91
Maintenance/Ownership: State

Bridge 62S:
Stringer/multi-beam or girder - 1973
Structure No. 200901D62S09011
Length: 132'
Height: 5.33'
Width: 2.7'
Under Clearance: 1.42'
Facility Carried: TR 00TH3
Structure Type: WELDED PLATE GIRDER
Features Intersected: TH NO 3 OVER I 91
Maintenance/Ownership: State

Road Widths	Travellane	20
	Roadway	32
	Lane Count	2
	Base	
	Subbase	
Curves		
Grades		
Guardrails		
Rumblestrips		
Historic Projects		
Maintenance Garage		
Speed Zone		
Functional Class	6	
National Highway System		
Limited Access Highway		
Customer Service Level		
Traffic Counters		
AAADT	2021	
	2020	
	2019	
	2018	
	2017	
Crash Locations	(Incomplete) 2022	
	2021	
	2020	
	2019	
	2018	

Historic Projects Bituminous Concrete Retreatment Resurface Bituminous Mix Skippy Mix Bituminous Seal	Functional Class 1 - Interstate System 2 - Other Freeways and Expressways 3 - Principal Arterial 4 - Minor Arterial 5 - Major Collector 6 - Minor Collector	Curves Left (degrees) Right (degrees)	Grades Left (percent) Right (percent)	Traffic Counters Continuous (CTC) Weigh-In-Motion (WIM) Short-Term, Scheduled Short-Term, Unscheduled	Crash Locations Fatal Injury Property Damage Only Unknown Crash Type	High Crash Locations (HCL's) Sections (& Intersections) HCL No. 1-100 (1-10) 101-200 (11-20) 201-300 (21-30) 301-400 (31-40) 401-800 (41-113)	Mileage by Functional Class By Sheet 0668 6 - minor collector 2.990	Mileage by Town By Sheet BRADFORD - S06680901 2.99 of 2.99	DISTRICT 7	TOWN BRADFORD	Date: 10/03/22	ROUTE Min-0668 ETE mileage: 0.0 to 2.99
Page Total Mileage: 2.990 mi								Page Total Mileage: 2.99 mi				

For More Information Contact - Vermont Agency of Transportation, Policy, Planning and Intermodal Development Division - Mapping Section, 219 North Main Street, Barre, VT 05641 Telephone: 802-828-2600.