

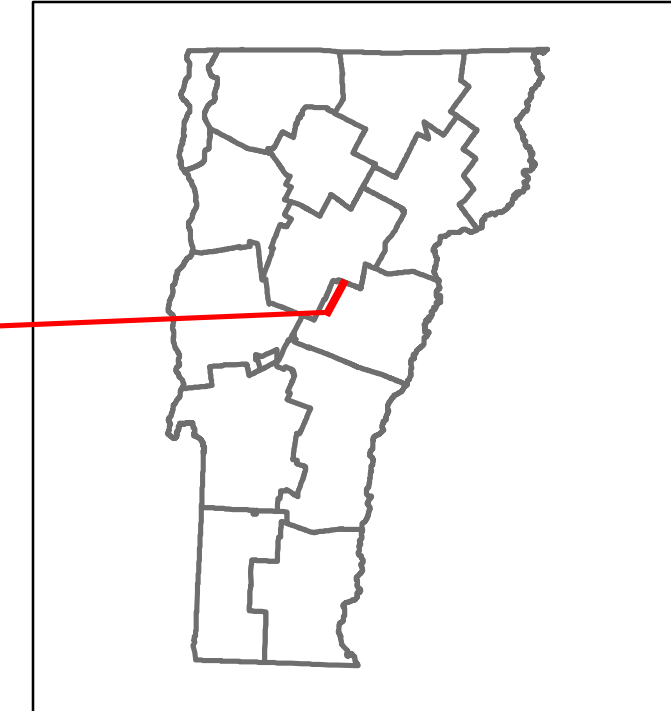


# Route Log and Progress Chart


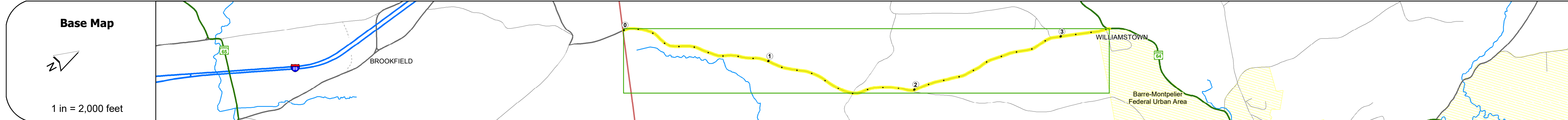
**DRAFT**

Please Note: Errors and Omissions May Exist.  
Contact the VTrans Mapping Section with questions or concerns.

DISTRICT	TOWN	ROUTE
6	WILLIAMSTOWN	Min-0660



Min-0660



<b>Scale:</b> 1 INCH = 2,000 FEET	0	1	2	3
<b>Road Widths</b> Travellane Roadway Lane Count Base Subbase			22 22 2	
<b>Curves</b>				
<b>Grades</b>				
<b>Guardrails</b>				
<b>Rumblestrips</b>				
<b>Historic Projects</b>				
<b>Maintenance Garage</b>				
<b>Speed Zone</b>				
<b>Functional Class</b>	6			
<b>National Highway System</b>				
<b>Limited Access Highway</b>				
<b>Customer Service Level</b>				
<b>Traffic Counters</b>				
<b>AADT</b>	2021			518
	2020			391
	2019			475
	2018			7600
	2017			7700
<b>Crash Locations</b>	(Incomplete) 2022			
	2021			
	2020			
	2019			
	2018			

STRUCTURE DESCRIPTIONS	

<b>Historic Projects</b> [Symbol] Unknown [Symbol] Bituminous Concrete [Symbol] Surface Treated Gravel [Symbol] Retreatment [Symbol] Bituminous Macadam [Symbol] Cold Plane and Plant Mix [Symbol] Resurface [Symbol] Bituminous Concrete [Symbol] Reclaimed Base and Bituminous Concrete [Symbol] Bituminous Mix [Symbol] Concrete [Symbol] Skiny Mix [Symbol] Gravel [Symbol] Bituminous Seal Indicated plans available - <a href="http://vtransmap01.aot.state.vt.us/rdwr/D/webstore/">http://vtransmap01.aot.state.vt.us/rdwr/D/webstore/</a>	<b>Functional Class</b> 1 - Interstate System 3 - Principal Arterial 5 - Major Collector 2 - Other 4 - Minor Arterial 6 - Minor Collector <b>Speed Zones</b> 25 30 35 40 45 50 55 60 65	<b>Curves</b> Left (degrees) Right (degrees) <b>Grades</b> (percent) grade up (percent) grade down <b>Road Widths</b> (ft)	<b>Traffic Counters</b> Continuous (CTC) Weigh-In-Motion (WIM) Short-Term, Scheduled Short-Term, Unscheduled <b>Crash Locations</b> Fatal Injury Property Damage Only Unknown Crash Type <b>High Crash Locations (HCL's)</b> Sections (& Intersections) HCL No. 1-100 (1-10) 201-300 (21-30) 301-400 (31-40) 401-800 (41-113) 101-200 (11-20) 401-800 (41-113)	<b>Mileage by Functional Class By Sheet</b> 0660 6 - minor collector 3.320 <b>Mileage by Town By Sheet</b> WILLIAMSTOWN - S06600917 3.32 of 3.32 <b>Page Total Mileage:</b> 3.320 mi	<b>DISTRICT</b> 6 <b>TOWN</b> WILLIAMSTOWN <b>Date:</b> 10/03/22 <b>ROUTE</b> Min-0660 <b>ETE mileage:</b> 3.08 to 6.4
---	---	---	---	--	---