

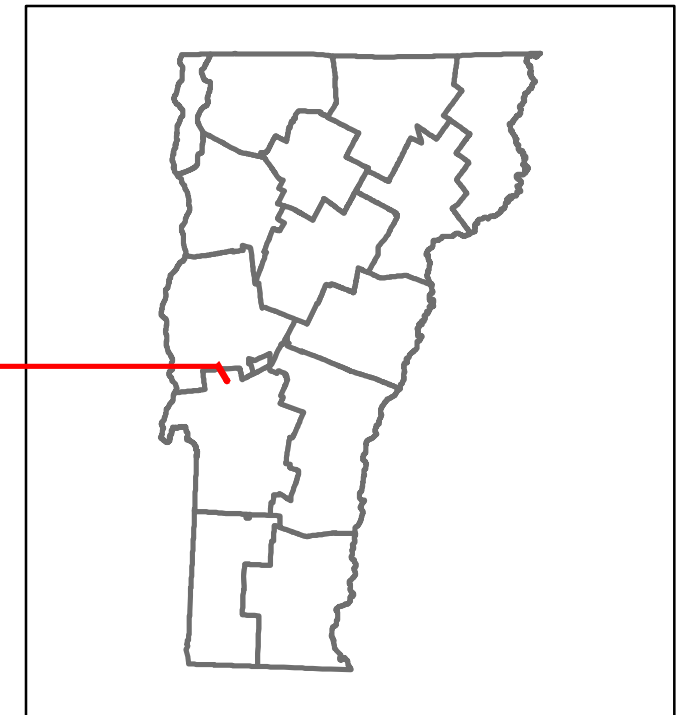


Route Log and Progress Chart

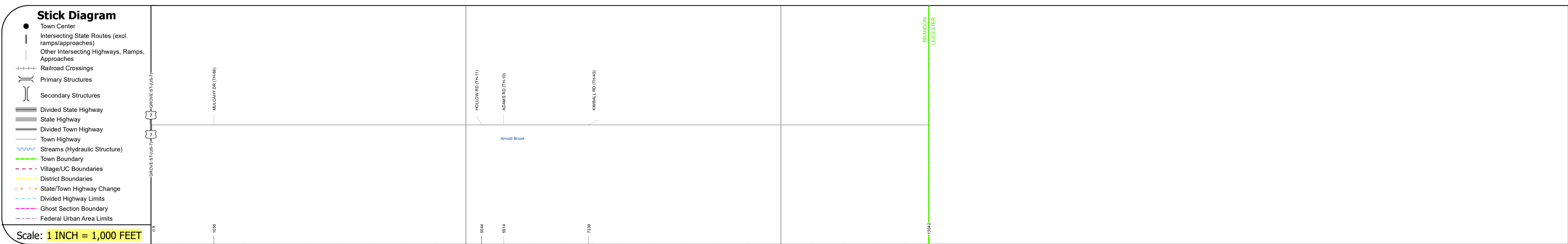
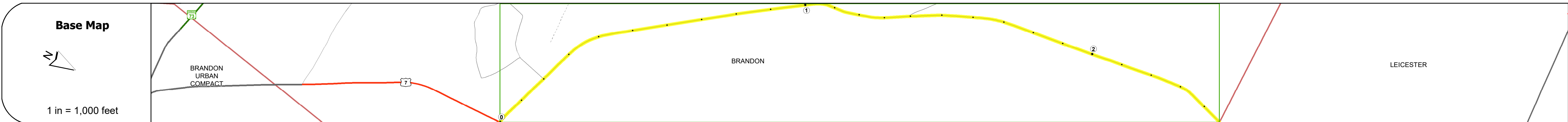
DRAFT

Please Note: Errors and Omissions May Exist.
Contact the VTrans Mapping Section with questions or concerns.

DISTRICT	TOWN	ROUTE
3	BRANDON	Min-0626



Min-0626



STRUCTURE DESCRIPTIONS

Road Widths	Travellane	20		
	Roadway	20		
	Lane Count	2		
	Base			
	Subbase			
Curves				
Grades				
Guardrails				
Rumblestrips				
Historic Projects				
Maintenance Garage				
Speed Zone				
Functional Class	6 - minor collector			
National Highway System				
Limited Access Highway				
Customer Service Level				
Traffic Counters				
AAADT	2021			
	2020			
	2019			
	2018			
	2017			
Crash Locations	(Incomplete) 2022			
	2021			
	2020			
	2019			
	2018			

Historic Projects Unknown, Retreatment, Resurface, Bituminous Mix, Skiny Mix, Bituminous Seal, Bituminous Concrete, Cold Plane and Concrete, Reclaimed Base and Bituminous Concrete, Surface Treated Gravel, Plant Mix, Bituminous Concrete	Functional Class 1 - Interstate System, 2 - Other Freeways and Expressways, 3 - Principal Arterial, 4 - Minor Arterial, 5 - Major Collector, 6 - Minor Collector	Curves Left (degrees), Right (degrees), Grades (percent) grade up, (percent) grade down	Traffic Counters Continuous (CTC), Weigh-In-Motion (WIM), Short-Term, Scheduled, Short-Term, Unscheduled	Crash Locations Fatal, Injury, Property Damage Only, Unknown Crash Type, High Crash Locations (HCL's)	Mileage by Functional Class By Sheet 0626 6 - minor collector 2.470	Mileage by Town By Sheet BRANDON - S06261102 2.47 of 2.47	DISTRICT 3	TOWN BRANDON	Date: 10/03/22	ROUTE Min-0626
					Page Total Mileage: 2.470 mi	Page Total Mileage: 2.47 mi	1 of 1 TWN mileage: 0.0 to 2.47	ETE mileage: 0.0 to 2.47		

For More Information Contact - Vermont Agency of Transportation, Policy, Planning and Intermodal Development Division - Mapping Section, 219 North Main Street, Barre, VT 05641 Telephone: 802-828-2600.