# Route Log and Progress Chart

**DRAFT**

Please Note: Errors and Omissions May Exist.
Contact the VTrans Mapping Section with questions or concerns.

| DISTRICT | TOWN | ROUTE |
|---|---|---|
| 3 | PITTSFORD | Min-0598 |

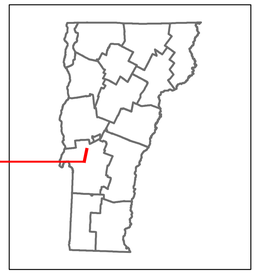

# Min-0598

## Base Map

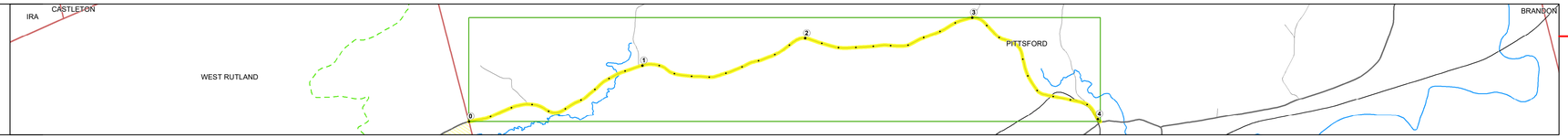


1 in = 2,000 feet

## Stick Diagram

- Town Center
- Intersecting State Routes (excl. ramps/approaches)
- Other Intersecting Highways, Ramps, Approaches
- Railroad Crossings
- Primary Structures
- Secondary Structures
- Divided State Highway
- State Highway
- Divided Town Highway
- Town Highway
- Streams (Hydraulic Structure)
- Town Boundary
- Village/UC Boundaries
- District Boundaries
- State/Town Highway Change
- Divided Highway Limits
- Ghost Section Boundary
- Federal Urban Area Limits

Scale: 1 INCH = 2,000 FEET

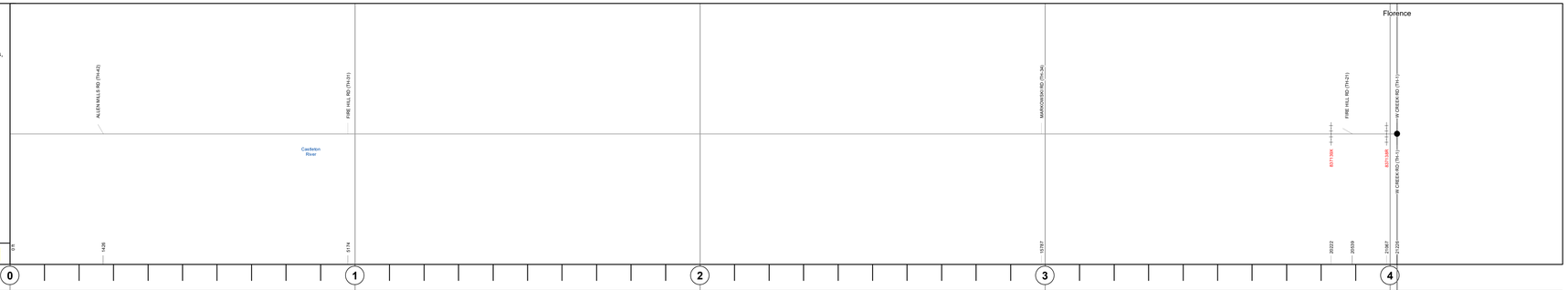


## Road Widths

| | 0–1 | 1–2 | 2–3 | 3–4 |
|---|---|---|---|---|
| Travellane | | | 22 | |
| Roadway | | | 22 | |
| Lane Count | | | 2 | |
| Base | | | | |
| Subbase | | | | |

## Curves

## Grades

## Guardrails

## Rumblestrips

## Historic Projects

1964: STP 2033 (21)

## Maintenance Garage

## Speed Zone

## Functional Class

6

## National Highway System

## Limited Access Highway

## Customer Service Level

## Traffic Counters

## AADT

2021
2020
2019
2018
2017

## Crash Locations

(Incomplete) 2022
2021
2020
2019
2018

## STRUCTURE DESCRIPTIONS

### Historic Projects

- Unknown
- Retreatment
- Resurface
- Bituminous Mix
- Skinny Mix
- Bituminous Seal
- Bituminous Concrete
- Bituminous Macadam
- Cold Plane and Bituminous Concrete
- Concrete
- Gravel
- Surface Treated Gravel
- Plant Mix
- Reclaimed Base and Bituminous Concrete

Indicated plans available - http://vtransmap01.aot.state.vt.us/rp/dpr/Diwebstore/

### Functional Class

- 1 - Interstate System
- 2 - Other Freeways and Expressways
- 3 - Principal Arterial
- 4 - Minor Arterial
- 5 - Major Collector
- 6 - Minor Collector

### Speed Zones

SPEED LIMIT 25, 30, 35, 40, 45, 50, 55, 60, 65

### Curves

(degrees) Left, Right

### Grades

(percent) grade up, grade down

### Road Widths

(ft)

### Traffic Counters

- Continuous (CTC)
- Weigh-In-Motion (WIM)
- Short-Term, Scheduled
- Short-Term, Unscheduled

(counter ID)

AADT (AADT)

### Crash Locations

- Fatal
- Injury
- Property Damage Only
- Unknown Crash Type

### High Crash Locations (HCL's)

Sections (& Intersections)

HCL No.
- 1 - 100 (1 - 10)
- 101 - 200 (11 - 20)
- 201 - 300 (21 - 30)
- 301 - 400 (31 - 40)
- 401 - 800 (41 - 113)

### Mileage by Functional Class By Sheet

| | | |
|---|---|---|
| 0598 | 6 - Minor Collector | 4.020 |

Page Total Mileage: 4.020 mi

### Mileage by Town By Sheet

| | | |
|---|---|---|
| PITTSFORD - S05981116 | | 4.02 of 4.02 |

Page Total Mileage: 4.02 mi

| DISTRICT | TOWN | Date: 10/03/22 | ROUTE |
|---|---|---|---|
| 3 | PITTSFORD | 1 of 1<br>TWN mileage: 0.0 to 4.02 | Min-0598<br>ETE mileage: 0.0 to 4.02 |

For More Information Contact - Vermont Agency of Transportation, Policy, Planning and Intermodal Development Division - Mapping Section, 219 North Main Street, Barre, VT 05641 Telephone: 802-828-2600.