

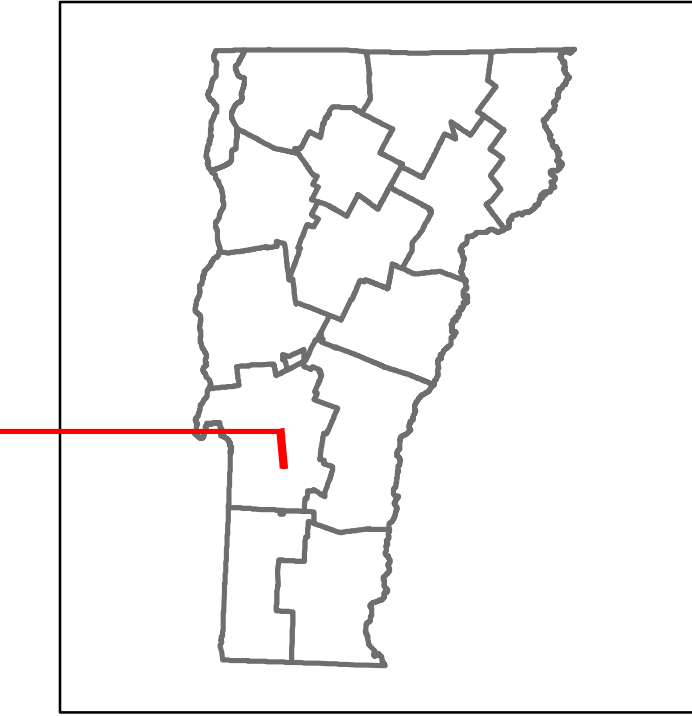


Route Log and Progress Chart


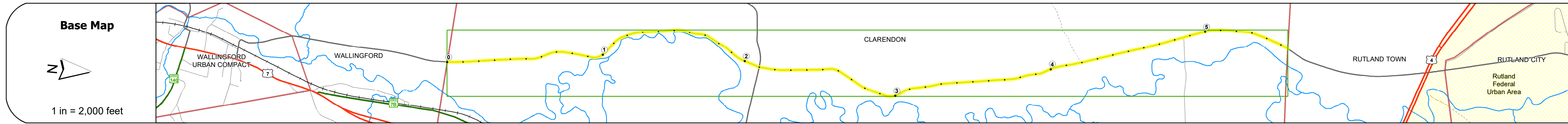
DRAFT

Please Note: Errors and Omissions May Exist.
Contact the VTrans Mapping Section with questions or concerns.

DISTRICT	TOWN	ROUTE
3	CLARENDON	Min-0578



Min-0578



STRUCTURE DESCRIPTIONS

Station	0	1	2	3	4	5
Road Widths						
Travellane						
Roadway						
Lane Count						
Base						
Subbase						
Curves						
Grades						
Guardrails						
Rumblestrips						
Historic Projects						
Maintenance Garage						
Speed Zone						
Functional Class	6					
National Highway System						
Limited Access Highway						
Customer Service Level						
Traffic Counters						
AAADT						
2021						
2020						
2019						
2018						
2017						
Crash Locations						
(Incomplete) 2022						
2021						
2020						
2019						
2018						

Historic Projects Unknown Bituminous Concrete Retreatment Bituminous Macadam Resurface Cold Plane and Bituminous Concrete Bituminous Concrete Skippy Mix Concrete Gravel Reclaimed Base and Bituminous Concrete Surface Treated Gravel Plant Mix Bituminous Concrete	Functional Class 1 - Interstate System 2 - Other Freeways and Expressways 3 - Principal Arterial 4 - Minor Arterial 5 - Major Collector 6 - Minor Collector	Curves Left (degrees) Right Grades (degrees) grade up (degrees) grade down Road Widths (ft)	Traffic Counters Continuous (CTC) Weigh-In-Motion (WIM) Short-Term, Scheduled Short-Term, Unscheduled (counter ID) AAADT (AADT)	Crash Locations Fatal Injury Property Damage Only Unknown Crash Type High Crash Locations (HCL's) Sections (& Intersections) HCL No. 1-100 (1-10) 101-200 (11-20) 201-300 (21-30) 301-400 (31-40) 401-500 (41-50) 501-600 (51-60) 601-700 (61-70)	Mileage by Functional Class By Sheet 0578 6 - minor collector 5.550	Mileage by Town By Sheet CLARENDON - S05781105 5.55 of 5.55	DISTRICT 3	TOWN CLARENDON	Date: 10/02/22	ROUTE Min-0578 ETE mileage: 1.47 to 7.02
					Page Total Mileage: 5.550 mi		Page Total Mileage: 5.55 mi		1 of 1 TWN mileage: 0.0 to 5.55	

For More Information Contact - Vermont Agency of Transportation, Policy, Planning and Intermodal Development Division - Mapping Section, 219 North Main Street, Barre, VT 05641 Telephone: 802-828-2600.