

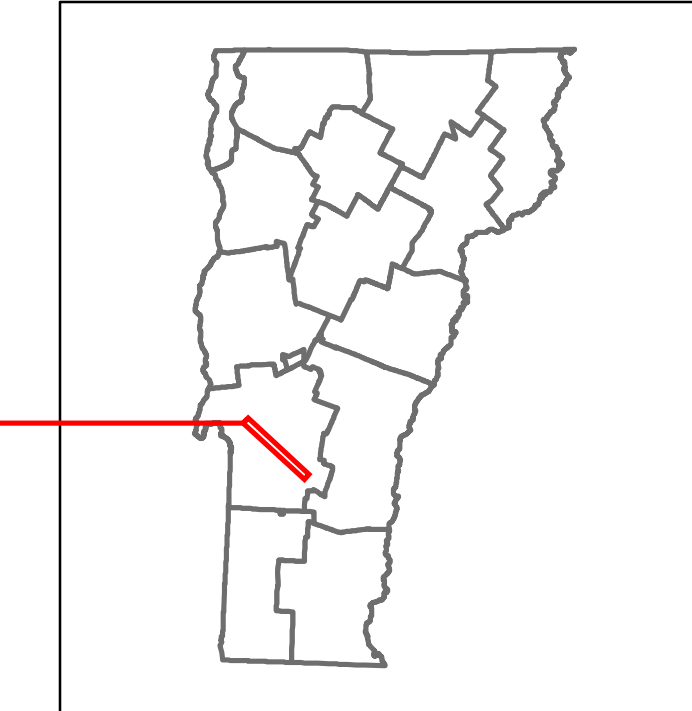


Route Log and Progress Chart

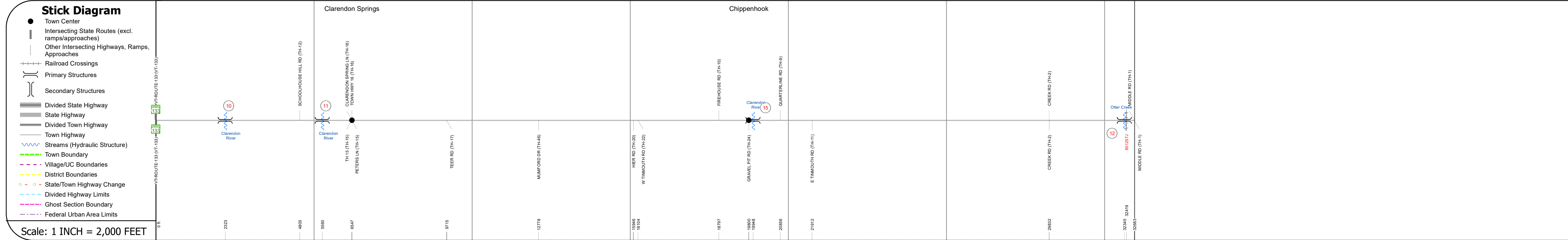
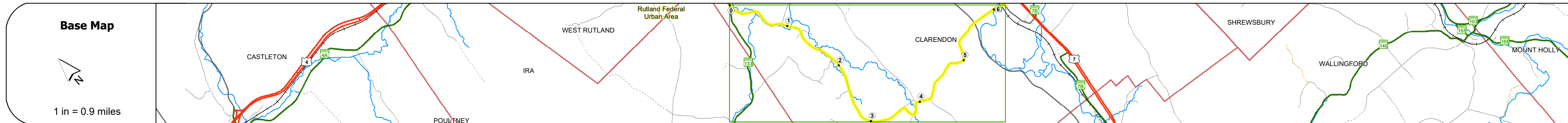
DRAFT

Please Note: Errors and Omissions May Exist.
Contact the VTrans Mapping Section with questions or concerns.

| | | |
|----------|-----------|----------|
| DISTRICT | TOWN | ROUTE |
| 3 | CLARENDON | Min-0576 |



Min-0576



| | | |
|--------------------------------|--------------------|--------------------|
| Road Widths | Travellane | 20 |
| Roadway | | 20 |
| Lane Count | | 2 |
| Base | | |
| Subbase | | |
| Curves | | 45.5 |
| Grades | | |
| Guardrails | | |
| Rumblestrips | | |
| Historic Projects | 2016: BRD 1443(48) | 2010: BHD 1443(30) |
| Maintenance Garage | | |
| Speed Zone | | |
| Functional Class | 6 | |
| National Highway System | | |
| Limited Access Highway | | |
| Customer Service Level | | |
| Traffic Counters | | |
| AADT | 2021 | |
| | 2020 | |
| | 2019 | |
| | 2018 | |
| | 2017 | |
| Crash Locations | (Incomplete) 2022 | |
| | 2021 | |
| | 2020 | |
| | 2019 | |
| | 2018 | |

STRUCTURE DESCRIPTIONS

Bridge 10:
Stringer/multi-beam or girder - 1957
Structure No. 101105001011051
Length: 79'
Height: 5.33'
Width: 2.5'
Facility Carried: C2003
Structure Type: ROLLED BEAM
Features Intersected: CLARENDON RIVER
Surface: Bituminous
Maintenance/Ownership: Town

Bridge 11:
Tee Beam - 2016
Structure No. 101105001111051
Length: 77'
Height: 5.33'
Width: 2.2'
Facility Carried: C2003
Structure Type: NEXT "D" BEAMS
Features Intersected: CLARENDON RIVER
Surface: Bituminous
Maintenance/Ownership: Town

Bridge 15:
Stringer/multi-beam or girder - 1938
Structure No. 101105001511051
Length: 69'
Height: 5.33'
Width: 2.1'
Facility Carried: C2003
Structure Type: ROLLED BEAM
Features Intersected: CLARENDON RIVER
Surface: Bituminous
Maintenance/Ownership: Town

Bridge 12:
Stringer/multi-beam or girder - 1987
Structure No. 101105001211051
Length: 92'
Height: 5.33'
Width: 2.7'
Facility Carried: C2003
Structure Type: ROLLED BEAM
Features Intersected: OTTER CREEK
Surface: Bituminous
Maintenance/Ownership: Town

| | | | | | | | | | | | |
|--|--|--|--|---|---|---|---|------------------------------------|--------------------------|---|------------------------------------|
| Historic Projects <ul style="list-style-type: none"> Unknown Retreatment Resurface Bituminous Mix Skinny Mix Bituminous Seal | Functional Class <ul style="list-style-type: none"> 1 - Interstate System 2 - Other Freeways and Expressways 3 - Principal Arterial 4 - Minor Arterial 5 - Major Collector 6 - Minor Collector | Curves <ul style="list-style-type: none"> Left (degrees) Right (degrees) | Grades <ul style="list-style-type: none"> Left (percent) Right (percent) | Traffic Counters <ul style="list-style-type: none"> Continuous (CTC) Weight-In-Motion (WIM) Short-Term, Scheduled Short-Term, Unscheduled | Crash Locations <ul style="list-style-type: none"> Fatal Injury Property Damage Only Unknown Crash Type | Mileage by Functional Class By Sheet 0576 6 - minor collector 6.190 | Mileage by Town By Sheet CLARENDON - S05761105 6.19 of 6.19 | DISTRICT 3 | TOWN CLARENDON | Date: 10/02/22 | ROUTE Min-0576 |
| Speed Zones 25 30 35 40 45 50 55 60 65 | | | | | | Page Total Mileage: 6.190 mi | | Page Total Mileage: 6.19 mi | | 1 of 1 TWN mileage: 0.0 to 6.19 | ETE mileage: 0.0 to 6.19 |

For More Information Contact - Vermont Agency of Transportation, Policy, Planning and Intermodal Development Division - Mapping Section, 219 North Main Street, Barre, VT 05641 Telephone: 802-828-2600.