

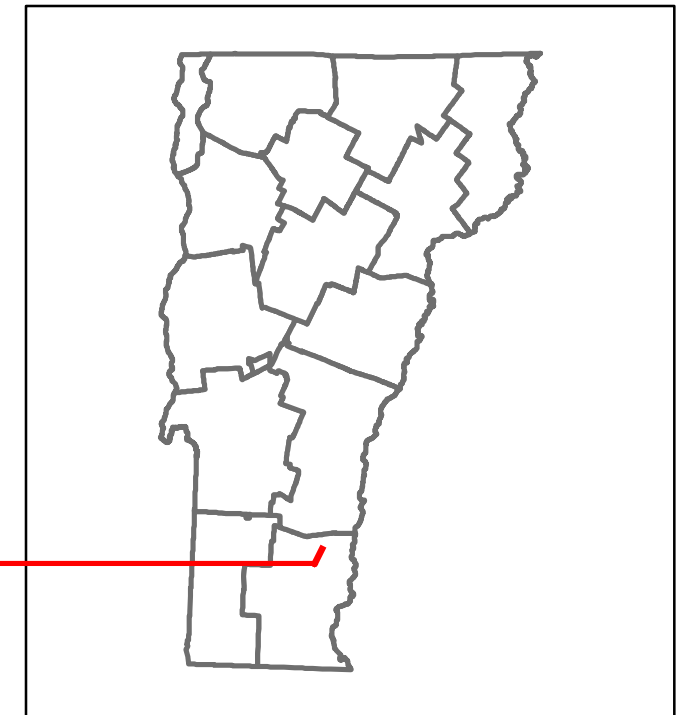


Route Log and Progress Chart


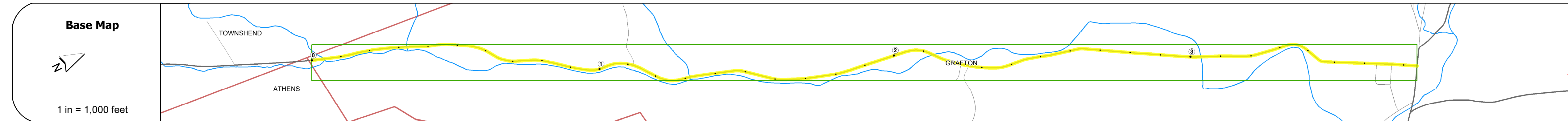
DRAFT

Please Note: Errors and Omissions May Exist.
Contact the VTrans Mapping Section with questions or concerns.

DISTRICT	TOWN	ROUTE
2	GRAFTON	Min-0552



Min-0552



STRUCTURE DESCRIPTIONS
<p>Bridge 11: Slab - 1938 Structure No. 10130600113061 Length: 33' Height: 5.33' Width: 2.4' Facility Carried: C2002 Structure Type: PRECAST CONC. SLAB Features Intersected: WILLIE BROOK Surface: Bituminous Maintenance/Ownership: Town</p> <p>Bridge 17: Stringer/multi-beam or girder - 1998 Structure No. 101306001713061 Length: 106' Height: 5.33' Width: 2.6' Facility Carried: C2002 Structure Type: WELDED PLATE GIRDER Features Intersected: S. BR. SAXTONS RIVER Surface: Bituminous Maintenance/Ownership: Town</p> <p>Bridge 14: Stringer/multi-beam or girder - 1939 Structure No. 101306001413061 Length: 74' Height: 5.33' Width: 2.1' Facility Carried: C2002 Structure Type: ROLLED BEAM Features Intersected: S. BR. SAXTONS RIVER Surface: Bituminous Maintenance/Ownership: Town</p>

0	1	2	3
Travellane		22	
Roadway		22	
Lane Count		2	
Base			
Subbase			
Curves		10.6 6.8	
Grades			
Guardrails			
Rumblestrips			
Historic Projects		1998 BRZ 1442(19)	
Maintenance Garage			
Speed Zone			
Functional Class		6	
National Highway System			
Limited Access Highway			
Customer Service Level			
Traffic Counters			
AADT	2021		
	2020		
	2019		
	2018		
	2017		
Crash Locations	(Incomplete) 2022		
	2021		
	2020		
	2019		
	2018		

Historic Projects Unknown, Bituminous Concrete, Retreatment, Resurface, Bituminous Mix, Skiny Mix, Bituminous Seal, Surface Treated Gravel, Plant Mix, Reclaimed Base and Bituminous Concrete	Functional Class 1- Interstate System, 2- Other Freeways and Expressways, 3- Principal Arterial, 4- Minor Arterial, 5- Major Collector, 6- Minor Collector	Curves Left (degrees), Right (degrees), Grades (percent) grade up, (percent) grade down	Traffic Counters Continuous (CTC), Weigh-In-Motion (WIM), Short-Term, Scheduled, Short-Term, Unscheduled	Crash Locations Fatal, Injury, Property Damage Only, Unknown Crash Type, High Crash Locations (HCL's)	Mileage by Functional Class By Sheet 0552 6 - minor collector 3.730	Mileage by Town By Sheet GRAFTON - S05521306 3.73 of 3.73	DISTRICT 2	TOWN GRAFTON	Date: 10/03/22	ROUTE Min-0552 ETE mileage: 3.01 to 6.74
Speed Zones 25, 30, 35, 40, 45, 50, 55, 60, 65						Page Total Mileage: 3.730 mi		Page Total Mileage: 3.73 mi		1 of 1 TWN mileage: 0.0 to 3.73

For More Information Contact - Vermont Agency of Transportation, Policy, Planning and Intermodal Development Division - Mapping Section, 219 North Main Street, Barre, VT 05641 Telephone: 802-828-2600.