

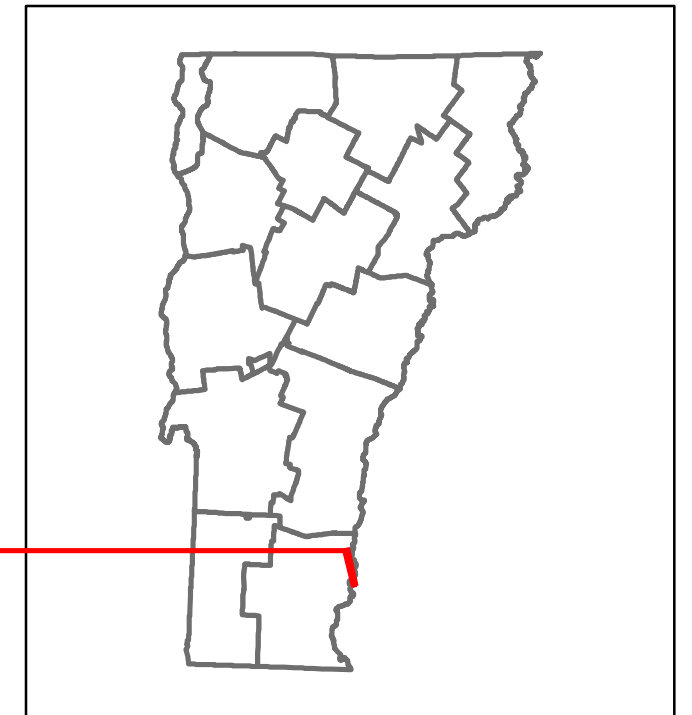


Route Log and Progress Chart

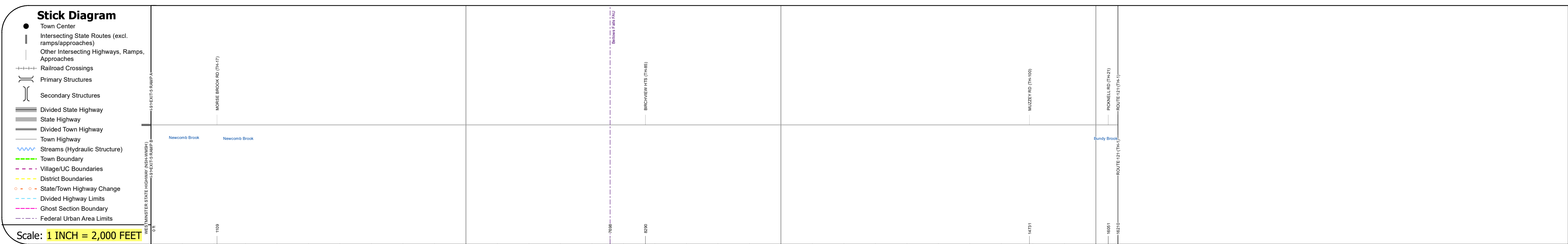
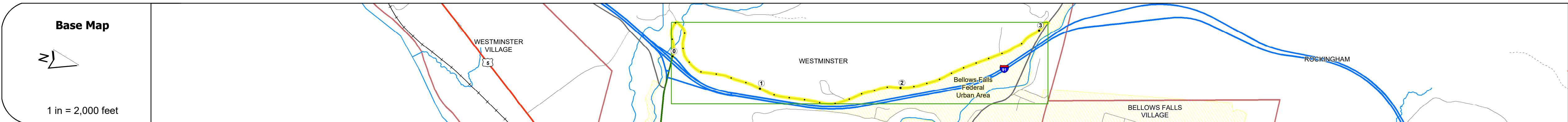
DRAFT

Please Note: Errors and Omissions May Exist.
Contact the VTrans Mapping Section with questions or concerns.

DISTRICT	TOWN	ROUTE
2	WESTMINSTER	Min-0542



Min-0542



STRUCTURE DESCRIPTIONS

Road Widths	Travellane	22	
	Roadway	22	
	Lane Count	2	
	Base		
	Subbase		
Curves			
Grades			
Guardrails			
Rumblestrips			
Historic Projects			
Maintenance Garage			
Speed Zone			
Functional Class		6	
National Highway System			
Limited Access Highway			
Customer Service Level			
Traffic Counters			
AADT	2021		1416
	2020		1215
	2019		1476
	2018		0
	2017		0
Crash Locations	(Incomplete) 2022		
	2021		
	2020		
	2019		
	2018		

Historic Projects Unknown, Bituminous Concrete, Retreatment, Cold Plane and Resurface, Bituminous Mix, Skiny Mix, Bituminous Seal Surface Treated Gravel, Plant Mix, Reclaimed Base and Bituminous Concrete, Concrete, Gravel	Functional Class 1- Interstate System, 2- Other Freeways and Expressways, 3- Principal Arterial, 4- Minor Arterial, 5- Major Collector, 6- Minor Collector	Curves Left, Right, Grades (degrees), Left, Right, grade up, grade down	Traffic Counters Continuous (CTC), Weigh-In-Motion (WIM), Short-Term, Scheduled, Short-Term, Unscheduled (counter ID)	Crash Locations Fatal, Injury, Property Damage Only, Unknown Crash Type, High Crash Locations (HCL's)	Mileage by Functional Class By Sheet 0542 6 - minor collector 3.070	Mileage by Town By Sheet WESTMINSTER - S05421320 3.07 of 3.07	DISTRICT 2	TOWN WESTMINSTER	Date: 10/03/22	ROUTE Min-0542
Speed Zones 25, 30, 35, 40, 45, 50, 55, 60, 65						Page Total Mileage: 3.070 mi	Page Total Mileage: 3.07 mi	1 of 1 TWN mileage: 0.0 to 3.07	ETE mileage: 0.0 to 3.07	

For More Information Contact - Vermont Agency of Transportation, Policy, Planning and Intermodal Development Division - Mapping Section, 219 North Main Street, Barre, VT 05641 Telephone: 802-828-2600.