Route Log and Progress Chart

DRAFT

Please Note: Errors and Omissions May Exist.
Contact the VTrans Mapping Section with questions or concerns.

DISTRICT	TOWN	ROUTE
2	BROOKLINE	Min-0538

Min-0538

Base Map

1 in = 0.5 miles

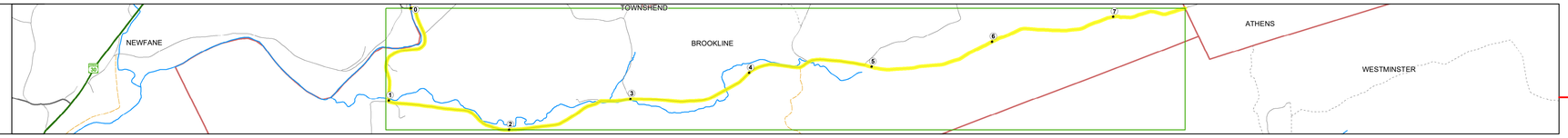

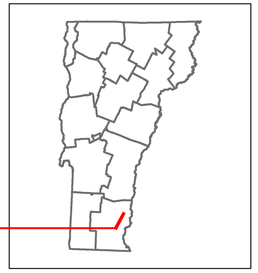

Stick Diagram

- Town Center
- Intersecting State Routes (excl. ramps/approaches)
- Other Intersecting Highways, Ramps, Approaches
- Railroad Crossings
- Primary Structures
- Secondary Structures
- Divided State Highway
- State Highway
- Divided Town Highway
- Town Highway
- Streams (Hydraulic Structure)
- Town Boundary
- Village/UC Boundaries
- District Boundaries
- State/Town Highway Change
- Divided Highway Limits
- Ghost Section Boundary
- Federal Urban Area Limits

Scale: 1 INCH = 2,000 FEET

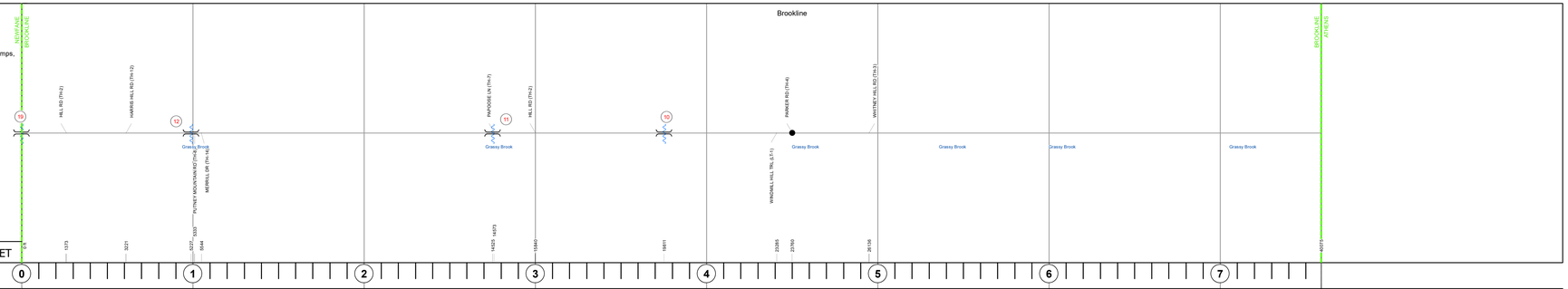

Road Widths

Travellane	22
Roadway	27
Lane Count	2
Base	
Subbase	

Curves

49.0°

Grades

Guardrails

Rumblestrips

Historic Projects

Maintenance Garage

Speed Zone

Functional Class

6

National Highway System

Limited Access Highway

Customer Service Level

Traffic Counters

AADT

2021
2020
2019
2018
2017

Crash Locations

(Incomplete) 2022
2021
2020
2019
2018

STRUCTURE DESCRIPTIONS

Bridge 19:
Truss - thru - 1928
Structure No. 101303001913031
Length: 194'
Height: 1.25'
Width: 1.8'
Facility Carried: C2001
Structure Type: STEEL THRU TRUSS
Features Intersected: WEST RIVER
3
Surface: Concrete
Maintenance/Ownership: Town

Bridge 12:
Stringer/multi-beam or girder - 1939
Structure No. 101303001213031
Length: 84'
Height: 5.33'
Width: 2.4'
Facility Carried: C2001
Structure Type: ROLLED BEAM
Features Intersected: GRASSY BROOK
Maintenance/Ownership: Town

Bridge 11:
Tee Beam - 1932
Structure No. 101303001113031
Length: 68'
Height: 5.33'
Width: 2.0'
Facility Carried: C2001
Structure Type: 2 SP CONCRETE T-BEAM
Features Intersected: GRASSY BROOK
Surface: Bituminous
Maintenance/Ownership: Town

Bridge 10:
Tee Beam - 1925
Structure No. 101303001013031
Length: 33'
Height: 5.33'
Width: 2.6'
Facility Carried: C2001
Structure Type: TBEAM WIDE W/ STL BM
Features Intersected: GRASSY BROOK
Surface: Bituminous
Maintenance/Ownership: Town

Historic Projects

- Unknown
- Retreatment
- Resurface
- Bituminous Mix
- Skinny Mix
- Bituminous Seal
- Bituminous Concrete
- Bituminous Macadam
- Cold Plane and Bituminous Concrete
- Concrete
- Gravel
- Surface Treated Gravel
- Plant Mix
- Reclaimed Base and Bituminous Concrete

Indicated plans available - http://vtransmap01.act.state.vt.us/pdpr/Diwebstore/

Functional Class

- 1 - Interstate System
- 2 - Other Freeways and Expressways
- 3 - Principal Arterial
- 4 - Minor Arterial
- 5 - Major Collector
- 6 - Minor Collector

Speed Zones

SPEED 25, SPEED 30, SPEED 35, SPEED 40, SPEED 45, SPEED 50, SPEED 55, SPEED 60, SPEED 65

Curves

(degrees) Left, Right

Grades

(percent) grade up, grade down

Road Widths

(ft)

Traffic Counters

- Continuous (CTC)
- Weigh-In-Motion (WIM)
- Short-Term, Scheduled
- Short-Term, Unscheduled

(counter ID)

AADT
(AADT)

Crash Locations

- Fatal
- Injury
- Property Damage Only
- Unknown Crash Type

High Crash Locations (HCL's)
Sections (& Intersections)

HCL No.	
1 - 100 (1 - 10)	201 - 300 (21 - 30)
101 - 200 (11 - 20)	301 - 400 (31 - 40)
	401 - 800 (41 - 113)

Mileage by Functional Class By Sheet

0538	6 - Minor Collector	7.590

Page Total Mileage: 7.590 mi

Mileage by Town By Sheet

BROOKLINE - S05381303	7.59 of 7.59

Page Total Mileage: 7.59 mi

DISTRICT	TOWN	Date: 10/02/22	ROUTE
2	BROOKLINE	1 of 1 TWN mileage: 0.0 to 7.59	Min-0538 ETE mileage: 0.53 to 8.12

For More Information Contact - Vermont Agency of Transportation, Policy, Planning and Intermodal Development Division - Mapping Section, 219 North Main Street, Barre, VT 05641 Telephone: 802-828-2600.