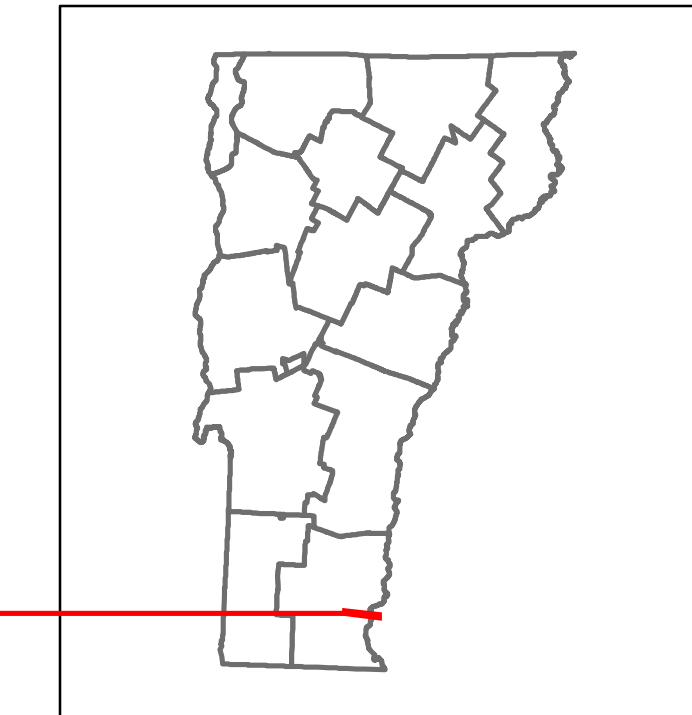
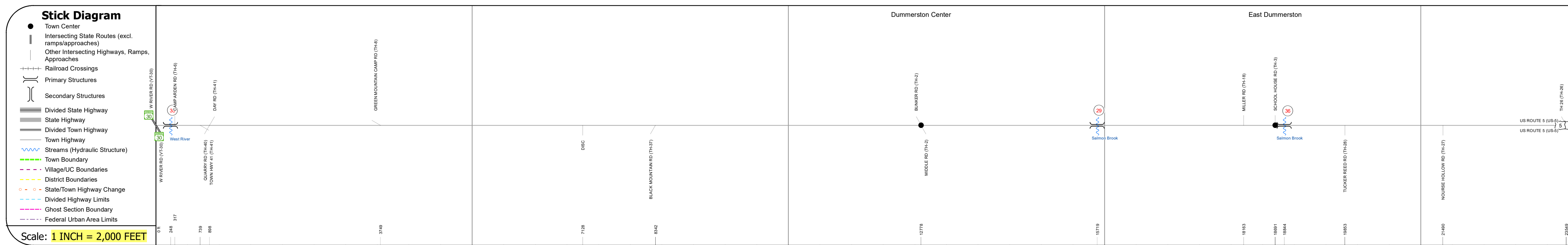
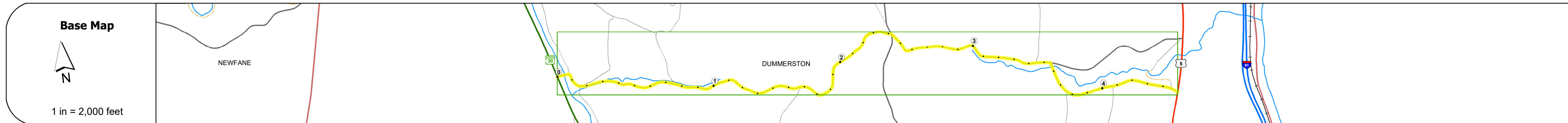


DISTRICT	TOWN	ROUTE
2	DUMMERSTON	Min-0530



Min-0530



0	1	2	3	4
Road Widths Travellane: 22 Roadway: 34 Lane Count: 2 Base: Subbase:				
Curves				
Grades				
Guardrails				
Rumblestrips				
Historic Projects				
Maintenance Garage				
Speed Zone				
Functional Class 6				
National Highway System				
Limited Access Highway				
Customer Service Level				
Traffic Counters				
AADT 2021 2020 2019 2018 2017				
Crash Locations (Incomplete) 2022 2021 2020 2019 2018				

STRUCTURE DESCRIPTIONS

Bridge 35:
Truss - thru - 1872
Structure No: 101305003513051
Length: 269'
Height: 1.0'
Width: 1.2'
Weight Limit: 10
Facility Carried: C2001
Structure Type: ZSPN TOWN LATTICE CB
Features Intersected: WEST RIVER
1
Surface: Timber
Maintenance/Ownership: Town

Bridge 29:
Stringer/multi-beam or girder - 1935
Structure No: 101305002913051
Length: 46'
Height: 5.33'
Width: 2.1'
Weight Limit: 10
Facility Carried: C2001
Structure Type: ROLLED BEAM
Features Intersected: SALMON BROOK
Surface: Bituminous
Maintenance/Ownership: Town

Bridge 36:
Tee Beam - 1937
Structure No: 101305003613051
Length: 117'
Height: 5.33'
Width: 2.1'
Weight Limit: 10
Facility Carried: C2001
Structure Type: 2 SP CONCRETE T-BEAM
Features Intersected: SALMON BROOK
Surface: Bituminous
Maintenance/Ownership: Town

<p>Historic Projects</p> <ul style="list-style-type: none"> Unknown Retreatment Resurface Bituminous Mix Skippy Mix Bituminous Seal 	<p>Functional Class</p> <ul style="list-style-type: none"> 1 - Interstate System 2 - Other Freeways and Expressways 3 - Principal Arterial 4 - Minor Arterial 5 - Major Collector 6 - Minor Collector 	<p>Curves</p> <ul style="list-style-type: none"> Left (degrees) Right (degrees) 	<p>Grades</p> <ul style="list-style-type: none"> Left (percent) Right (percent) 	<p>Traffic Counters</p> <ul style="list-style-type: none"> Continuous (CTC) Weight-In-Motion (WIM) Short-Term, Scheduled Short-Term, Unscheduled 	<p>Crash Locations</p> <ul style="list-style-type: none"> Fatal Injury Property Damage Only Unknown Crash Type <p>High Crash Locations (HCL's)</p> <ul style="list-style-type: none"> HCL No. 1-100 (1-10) 101-200 (11-20) 201-300 (21-30) 301-400 (31-40) 401-800 (41-113) 	<p>Mileage by Functional Class By Sheet</p> <p>0530 6 - minor collector 4.490</p>	<p>Mileage by Town By Sheet</p> <p>DUMMERSTON - S05301305 4.49 of 4.49</p>	<p>DISTRICT</p> <p>2</p>	<p>TOWN</p> <p>DUMMERSTON</p>	<p>Date: 10/03/22</p>	<p>ROUTE</p> <p>Min-0530</p>
<p>Page Total Mileage: 4.490 mi</p>								<p>Page Total Mileage: 4.49 mi</p>		<p>1 of 1</p> <p>TWN mileage: 0.0 to 4.49</p>	<p>ETE mileage: 0.0 to 4.49</p>