

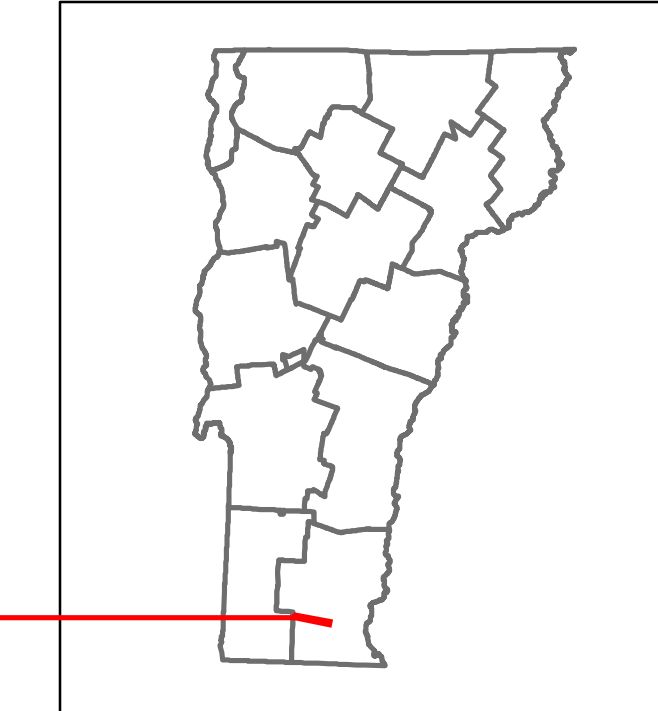


# Route Log and Progress Chart

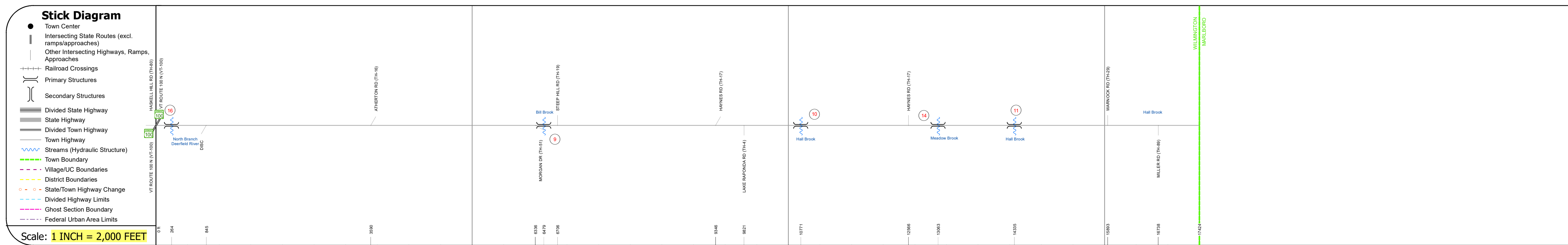
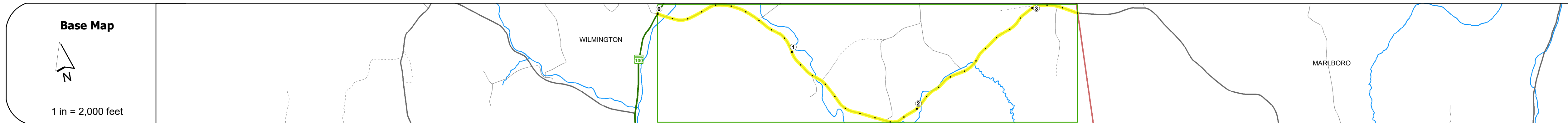
**DRAFT**

Please Note: Errors and Omissions May Exist.  
Contact the VTrans Mapping Section with questions or concerns.

DISTRICT	TOWN	ROUTE
1	WILMINGTON	Min-0526



**Min-0526**



<b>Road Widths</b>	Travellane	24								
	Roadway	24								
	Lane Count	2								
	Base									
	Subbase									
<b>Curves</b>										
<b>Grades</b>										
<b>Guardrails</b>										
<b>Rumblestrips</b>										
<b>Historic Projects</b>										
<b>Maintenance Garage</b>										
<b>Speed Zone</b>										
<b>Functional Class</b>						6				
<b>National Highway System</b>										
<b>Limited Access Highway</b>										
<b>Customer Service Level</b>										
<b>Traffic Counters</b>										
<b>AADT</b>	2021									
	2020									
	2019									
	2018									
	2017									
<b>Crash Locations</b>	(Incomplete) 2022									
	2021									
	2020									
	2019									
	2018									

## STRUCTURE DESCRIPTIONS

**Bridge 16:**  
Stringer/multi-beam or girder - 1939  
Structure No. 101322001613221  
Length: 129'  
Height: 5.33'  
Width: 2.3'  
Facility Carried: C2003  
Structure Type: 2 SP CONT ROLLED BM  
Features Intersected: N BR DEERFIELD RIVER  
Surface: Bituminous  
Maintenance/Ownership: Town

**Bridge 9:**  
Tee Beam - 1936  
Structure No. 101322000913221  
Length: 34'  
Height: 5.33'  
Width: 2.4'  
Facility Carried: C2003  
Structure Type: CONCRETE T-BEAM  
Features Intersected: BILL BROOK  
Surface: Bituminous  
Maintenance/Ownership: Town

**Bridge 10:**  
Tee Beam - 1939  
Structure No. 101322001013221  
Length: 34'  
Height: 5.33'  
Width: 2.4'  
Facility Carried: C2003  
Structure Type: CONCRETE T-BEAM  
Features Intersected: HALL BROOK  
Surface: Bituminous  
Maintenance/Ownership: Town

**Bridge 14:**  
Tee Beam - 1939  
Structure No. 101322001413221  
Length: 54'  
Height: 5.33'  
Width: 2.5'  
Facility Carried: C2003  
Structure Type: CONCRETE T-BEAM  
Features Intersected: MEADOW BROOK  
Surface: Bituminous  
Maintenance/Ownership: Town

**Bridge 11:**  
Tee Beam - 1939  
Structure No. 101322001113221  
Length: 39'  
Height: 5.33'  
Width: 2.2'  
Facility Carried: C2003  
Structure Type: CONCRETE T-BEAM  
Features Intersected: HALL BROOK  
Surface: Bituminous  
Maintenance/Ownership: Town

<b>Historic Projects</b> Unknown, Bituminous Concrete, Retreatment, Resurface, Bituminous Mix, Skiny Mix, Bituminous Seal, Surface Treated Gravel, Plant Mix, Reclaimed Base and Bituminous Concrete, Concrete	<b>Functional Class</b> 1- Interstate System, 2- Other, 3- Principal Arterial, 4- Minor Arterial, 5- Major Collector, 6- Minor Collector	<b>Curves</b> Left, Right, Grades (down, up, down)	<b>Traffic Counters</b> Continuous (CTC), Weigh-In-Motion (WIM), Short-Term, Scheduled, Short-Term, Unscheduled	<b>Crash Locations</b> Fatal, Injury, Property Damage Only, Unknown Crash Type, High Crash Locations (HCL's)	<b>Mileage by Functional Class By Sheet</b> 0526 6 - minor collector 3.300	<b>Mileage by Town By Sheet</b> WILMINGTON - S05261322 3.3 of 3.3	<b>DISTRICT</b> 1	<b>TOWN</b> WILMINGTON	<b>Date:</b> 10/03/22	<b>ROUTE</b> Min-0526 ETE mileage: 0.0 to 3.3
<b>Speed Zones</b> 25, 30, 35, 40, 45, 50, 55, 60, 65						<b>Page Total Mileage:</b> 3.300 mi		<b>Page Total Mileage:</b> 3.3 mi		

For More Information Contact - Vermont Agency of Transportation, Policy, Planning and Intermodal Development Division - Mapping Section, 219 North Main Street, Barre, VT 05641 Telephone: 802-828-2600.