

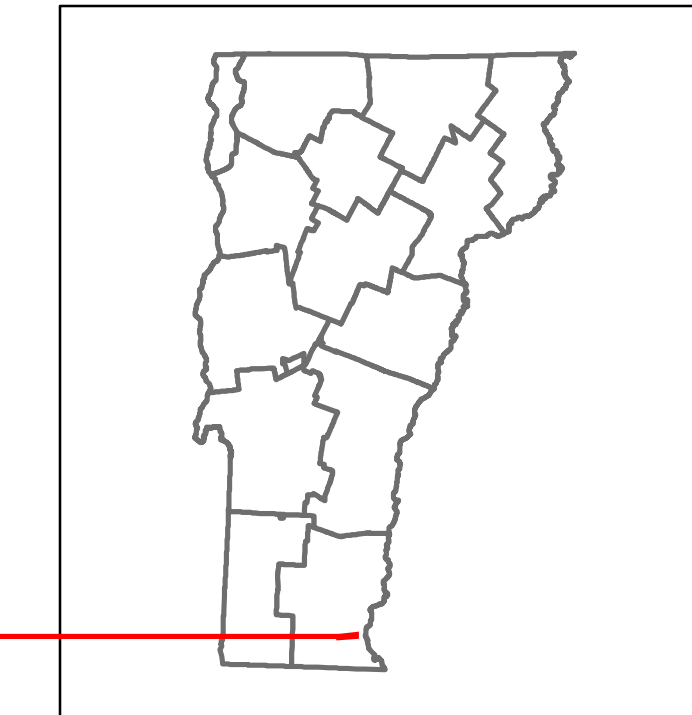


Route Log and Progress Chart


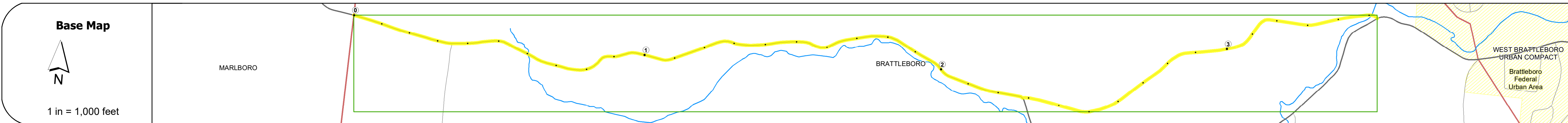
DRAFT

Please Note: Errors and Omissions May Exist.
Contact the VTrans Mapping Section with questions or concerns.

DISTRICT	TOWN	ROUTE
2	BRATTLEBORO	Min-0520



Min-0520



STRUCTURE DESCRIPTIONS	
Bridge 24:	Slab - 1991 Structure No: 101302002413021 Length: 25' Height: 5.33' Width: 2.2' Facility Carried: C3052 Structure Type: STRESSED TIMBER SLAB Features Intersected: AMES HILL BROOK Surface: Bituminous Maintenance/Ownership: Town

	0	1	2	3
Road Widths				
Travellane				
Roadway				
Lane Count				
Base				
Subbase				
Curves				
Grades				
Guardrails				
Rumblestrips				
Historic Projects				
Maintenance Garage				
Speed Zone				
Functional Class			6	
National Highway System				
Limited Access Highway				
Customer Service Level				
Traffic Counters				
ADT	2021			
	2020			
	2019			
	2018			
	2017			
Crash Locations	(Incomplete) 2022			
	2021			
	2020			
	2019			
	2018			

Historic Projects Unknown, Bituminous Concrete, Retreatment, Bituminous Macadam, Resurface, Cold Plane and Bituminous Concrete, Bituminous Mix, Concrete, Skippy Mix, Bituminous Seal, Gravel, Surface Treated Gravel, Plant Mix, Reclaimed Base and Bituminous Concrete	Functional Class 1 - Interstate System, 2 - Other, 3 - Principal Arterial, 4 - Minor Arterial, 5 - Major Collector, 6 - Minor Collector	Curves Left, Right, Grades (degrees), Left, Right, grade up, grade down	Traffic Counters Continuous (CTC), Weigh-In-Motion (WIM), Short-Term, Scheduled, Short-Term, Unscheduled	Crash Locations Fatal, Injury, Property Damage Only, Unknown Crash Type, High Crash Locations (HCL's)	Mileage by Functional Class By Sheet 0520 6 - minor collector 3.530	Mileage by Town By Sheet BRATTLEBORO - S05201302 3.53 of 3.53	DISTRICT 2	TOWN BRATTLEBORO	Date: 10/03/22	ROUTE Min-0520
					Speed Zones 25, 30, 35, 40, 45, 50, 55, 60, 65	AADT (AADT)	Page Total Mileage: 3.530 mi	Page Total Mileage: 3.53 mi	1 of 1 TWN mileage: 0.0 to 3.53	ETE mileage: 2.55 to 6.08