

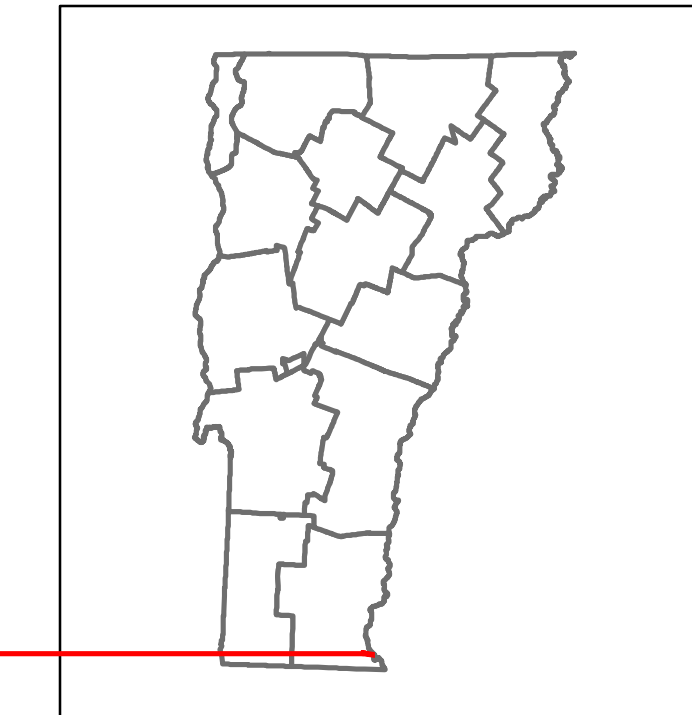


Route Log and Progress Chart

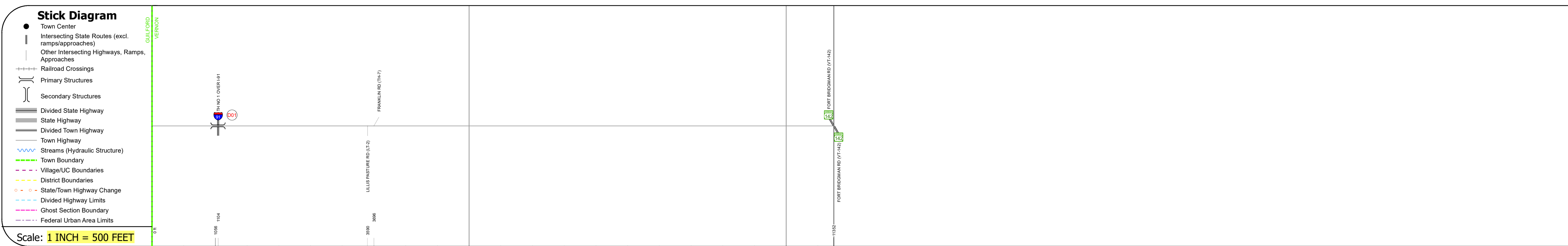
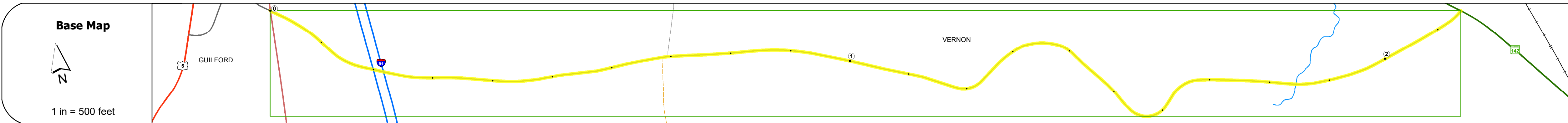
DRAFT

Please Note: Errors and Omissions May Exist.
Contact the VTrans Mapping Section with questions or concerns.

DISTRICT	TOWN	ROUTE
2	VERNON	Min-0514



Min-0514



STRUCTURE DESCRIPTIONS	
Bridge D01:	Stringer/multi-beam or girder - 1958
	Structure No: 20131800D113181
	Length: 236'
	Height: 5.33'
	Width: 3.0'
	Under Clearance: 1.25'
	Facility Carried: TR 00TH1
	Structure Type: 4 SPAN ROLLED BEAM
	Features Intersected: TH NO 1 OVER I 91
	Maintenance/Ownership: State

Category	0	1	2
Road Widths	Travellane Roadway Lane Count Base Subbase	22 22 2	
Curves			
Grades			
Guardrails			
Rumblestrips			
Historic Projects	1979_IR 01-103		
Maintenance Garage			
Speed Zone			
Functional Class	6		
National Highway System			
Limited Access Highway			
Customer Service Level			
Traffic Counters			
AADT	2021 2020 2019 2018 2017		
Crash Locations	(Incomplete) 2022 2021 2020 2019 2018		

Historic Projects Unknown, Retreatment, Resurface, Bituminous Mix, Skippy Mix, Bituminous Seal Bituminous Concrete, Retreatment, Cold Plane and Bituminous Concrete, Concrete, Gravel, Surface Treated Gravel, Plant Mix, Reclaimed Base and Bituminous Concrete	Functional Class 1- Interstate System, 2- Other Freeways and Expressways, 3- Principal Arterial, 4- Minor Arterial, 5- Major Collector, 6- Minor Collector	Curves Left (degrees), Right (degrees) Grades Left (percent) grade up, Right (percent) grade down Road Widths (ft)	Traffic Counters Continuous (CTC), Weigh-In-Motion (WIM), Short-Term, Scheduled, Short-Term, Unscheduled Crash Locations Fatal, Injury, Property Damage Only, Unknown Crash Type High Crash Locations (HCL's) Sections (& Intersections) HCL No. 201 - 300 (21 - 30) 1 - 100 (1 - 10), 101 - 200 (11 - 20), 301 - 400 (31 - 40), 401 - 800 (41 - 113)	Mileage by Functional Class By Sheet 0514 6 - minor collector 2.150 Page Total Mileage: 2.150 mi	Mileage by Town By Sheet VERNON - S05141318 2.15 of 2.15 Page Total Mileage: 2.15 mi	DISTRICT 2	TOWN VERNON	Date: 10/03/22 1 of 1 TWN mileage: 0.0 to 2.15 ETE mileage: 0.21 to 2.36	ROUTE Min-0514
---	--	--	---	--	--	----------------------	-----------------------	---	--------------------------

For More Information Contact - Vermont Agency of Transportation, Policy, Planning and Intermodal Development Division - Mapping Section, 219 North Main Street, Barre, VT 05641 Telephone: 802-828-2600.