

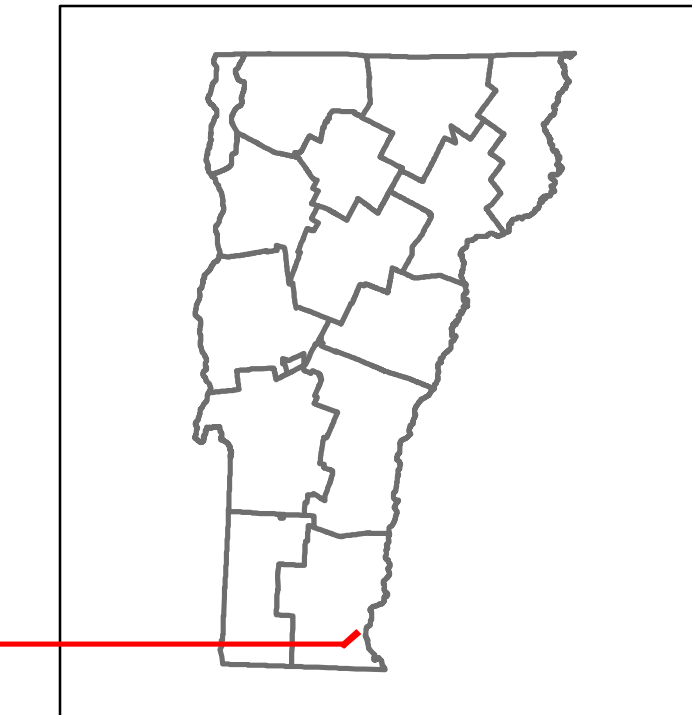


Route Log and Progress Chart

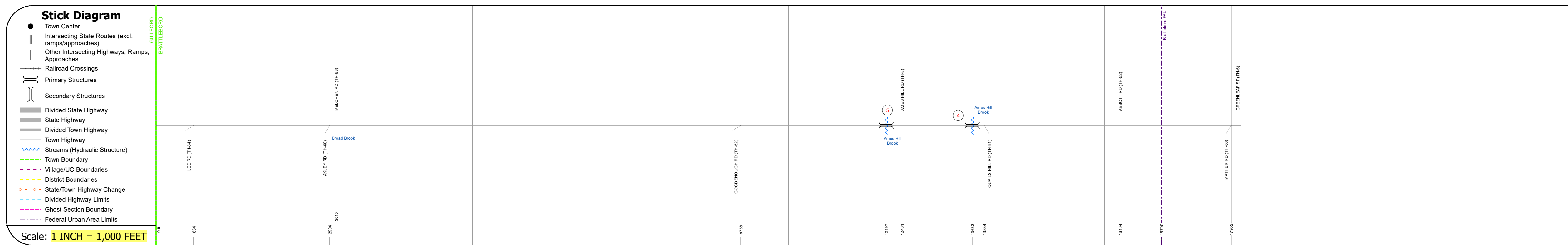
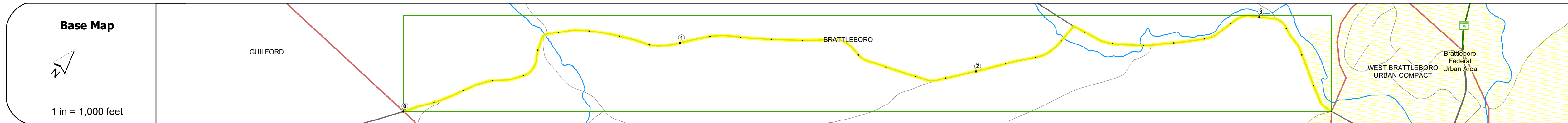
DRAFT

Please Note: Errors and Omissions May Exist.
Contact the VTrans Mapping Section with questions or concerns.

DISTRICT	TOWN	ROUTE
2	BRATTLEBORO	Min-0512



Min-0512



STRUCTURE DESCRIPTIONS

Bridge 5:
Slab - 1949
Structure No. 101302000513021
Length: 25'
Height: 5.33'
Width: 2.4'
Facility Carried: C2006
Structure Type: CONCRETE SLAB
Features Intersected: AMES HILL BROOK
Surface: Bituminous
Maintenance/Ownership: Town

Bridge 4:
Slab - 1952
Structure No. 101302000413021
Length: 25'
Height: 5.33'
Width: 2.4'
Facility Carried: C2006
Structure Type: CONCRETE SLAB
Features Intersected: AMES HILL BROOK
Surface: Bituminous
Maintenance/Ownership: Town

Road Widths	Travellane	20							
	Roadway	20							
	Lane Count	2							
	Base								
	Subbase								
Curves									
Grades									
Guardrails									
Rumblestrips									
Historic Projects									
Maintenance Garage									
Speed Zone									
Functional Class									
National Highway System									
Limited Access Highway									
Customer Service Level									
Traffic Counters									
AADT	2021							2124	
	2020							1895	
	2019							2302	
	2018							2300	
	2017							2300	
Crash Locations	(Incomplete) 2022								
	2021								
	2020								
	2019								
	2018								

Historic Projects Unknown, Bituminous Concrete, Retreatment, Cold Plane and Resurface, Bituminous Mix, Skiny Mix, Bituminous Seal Surface Treated Gravel, Plant Mix, Reclaimed Base and Bituminous Concrete, Concrete	Functional Class 1 - Interstate System, 2 - Other Freeways and Expressways, 3 - Principal Arterial, 4 - Minor Arterial, 5 - Major Collector, 6 - Minor Collector	Curves Left (degrees), Right (degrees) Grades Left (percent) grade up, Right (percent) grade down	Traffic Counters Continuous (CTC), Weigh-In-Motion (WIM), Short-Term, Scheduled, Short-Term, Unscheduled Crash Locations Fatal, Injury, Property Damage Only, Unknown Crash Type High Crash Locations (HCL's) Sections (& Intersections) HCL No. 1-100 (1-10), 101-200 (11-20), 201-300 (21-30), 301-400 (31-40), 401-800 (41-113)	Mileage by Functional Class By Sheet 0512 6 - minor collector 3.400	Mileage by Town By Sheet BRATTLEBORO - 505121302 3.4 of 3.4	DISTRICT 2	TOWN BRATTLEBORO	Date: 10/03/22	ROUTE Min-0512 ETE mileage: 4.08 to 7.48
Page Total Mileage: 3.400 mi						Page Total Mileage: 3.4 mi			

For More Information Contact - Vermont Agency of Transportation, Policy, Planning and Intermodal Development Division - Mapping Section, 219 North Main Street, Barre, VT 05641 Telephone: 802-828-2600.