

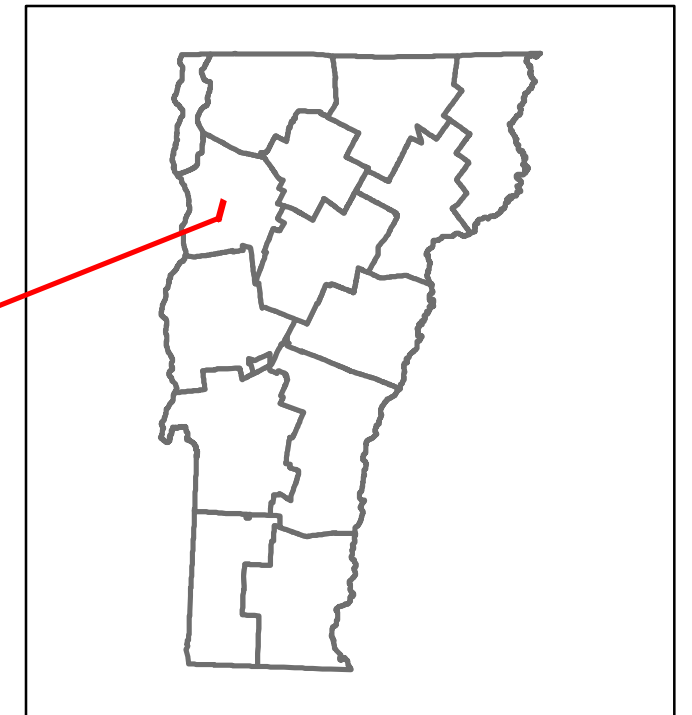


Route Log and Progress Chart


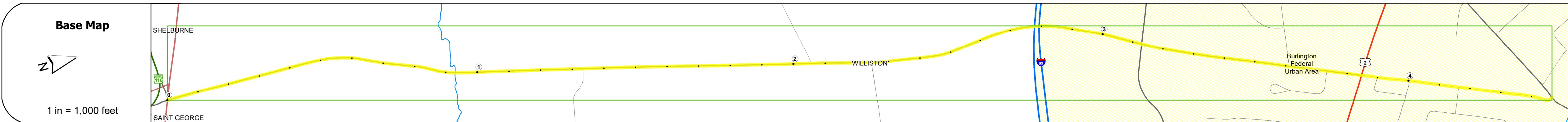
DRAFT

Please Note: Errors and Omissions May Exist.
Contact the VTrans Mapping Section with questions or concerns.

| | | |
|----------|-----------|----------|
| DISTRICT | TOWN | ROUTE |
| 5 | WILLISTON | Maj-0333 |



Maj-0333



STRUCTURE DESCRIPTIONS

Bridge 62:
Stringer/multi-beam or girder - 1963
Structure No: 2004170D6204171
Length: 236'
Height: 5.33'
Width: 3.0'
Under Clearance: 1.33'
Facility Carried: TR 00TH3
Structure Type: 4 SPAN ROLLED BEAM
Features Intersected: TH NO 3 OVER I 89
Maintenance/Ownership: State

| | 0 | 1 | 2 | 3 | 4 |
|--------------------------------|---|---|---|--|--|
| Road Widths | Travellane: 22, Roadway: 22, Lane Count: 2, Base: 24, Subbase: 24 | | | | |
| Curves | | | | | |
| Grades | | | | | |
| Guardrails | | | | | |
| Rumblestrips | | | | | |
| Historic Projects | | | | | |
| Maintenance Garage | | | | | |
| Speed Zone | | | | | |
| Functional Class | 5 | | | | |
| National Highway System | | | | | |
| Limited Access Highway | | | | | |
| Customer Service Level | | | | | |
| Traffic Counters | | | | | |
| AADT | 2021: 4548, 2020: 4013, 2019: 4738, 2018: 4700, 2017: 4800 | | | 2021: 7835, 2020: 6913, 2019: 8400, 2018: 4700, 2017: 4800 | 2021: 5048, 2020: 4505, 2019: 5474, 2018: 4700, 2017: 4800 |
| Crash Locations | | | | | |

| | | | | | | | | | |
|--|--|---|--|--|---|----------------------|--------------------------|--|--------------------------|
| Historic Projects Unknown, Bituminous Concrete, Retreatment, Cold Plane and Resurface, Bituminous Mix, Skiny Mix, Bituminous Seal Surface Treated Gravel, Plant Mix, Reclaimed Base and Bituminous Concrete, Concrete | Functional Class 1- Interstate System, 2- Other Freeways and Expressways, 3- Principal Arterial, 4- Minor Arterial, 5- Major Collector, 6- Minor Collector | Curves Left (degrees), Right (degrees) Grades (degrees) grade up, (degrees) grade down Road Widths (ft) | Traffic Counters Continuous (CTC), Weigh-In-Motion (WIM), Short-Term, Scheduled, Short-Term, Unscheduled (counter ID) Crash Locations Fatal, Injury, Property Damage Only, Unknown Crash Type High Crash Locations (HCL's) Sections (& Intersections) HCL No. 1-100 (1-10), 101-200 (11-20), 201-300 (21-30), 301-400 (31-40), 401-800 (41-113) | Mileage by Functional Class By Sheet 0333 5 - Major collector 4.470 Page Total Mileage: 4.470 mi | Mileage by Town By Sheet WILLISTON - S03330417 4.47 of 4.47 Page Total Mileage: 4.47 mi | DISTRICT 5 | TOWN WILLISTON | Date: 10/03/22 1 of 1 TWN mileage: 0.0 to 4.47 ETE mileage: 0.03 to 4.5 | ROUTE Maj-0333 |
|--|--|---|--|--|---|----------------------|--------------------------|--|--------------------------|

For More Information Contact - Vermont Agency of Transportation, Policy, Planning and Intermodal Development Division - Mapping Section, 219 North Main Street, Barre, VT 05641 Telephone: 802-828-2600.