

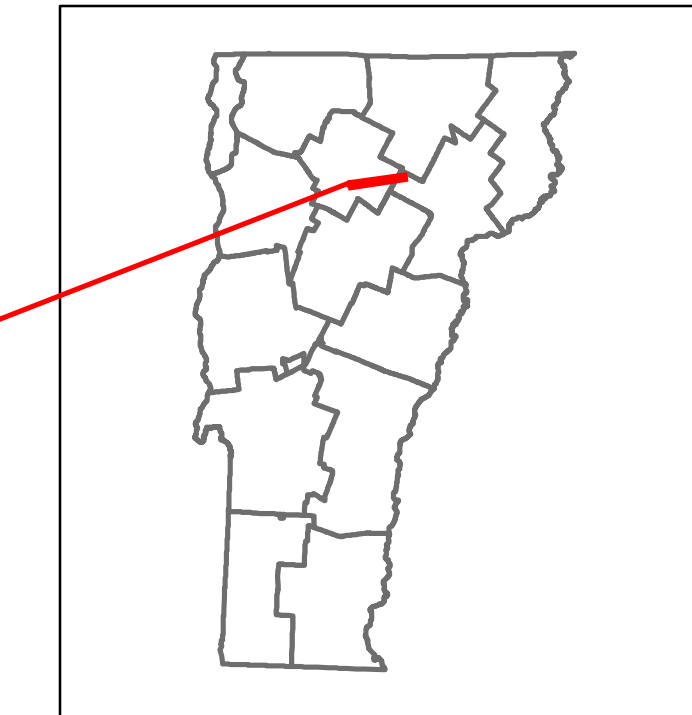


# Route Log and Progress Chart


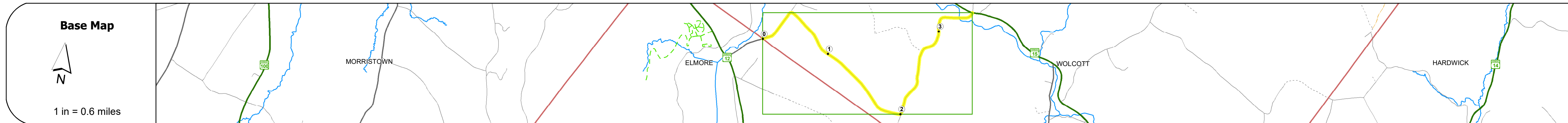
**DRAFT**

Please Note: Errors and Omissions May Exist.  
Contact the VTrans Mapping Section with questions or concerns.

DISTRICT	TOWN	ROUTE
6	WOLCOTT	Maj-0324



**Maj-0324**



STRUCTURE DESCRIPTIONS	
Bridge 8:	Stringer/multi-beam or girder - 1984
Structure No:	100610000808101
Length:	102'
Height:	5.33'
Width:	2.7'
Facility Carried:	C2004
Structure Type:	WELDED GIRDER
Features Intersected:	LAMOILLE RIVER
Surface:	Bituminous
Maintenance/Ownership:	Town

0	1	2	3
<b>Road Widths</b>			
Travellane		20	
Roadway		20	
Lane Count		2	
Base			
Subbase			
<b>Curves</b>			
<b>Grades</b>			
<b>Guardrails</b>			
<b>Rumblestrips</b>			
<b>Historic Projects</b>			
<b>Maintenance Garage</b>			
<b>Speed Zone</b>			
<b>Functional Class</b>			
<b>National Highway System</b>			
<b>Limited Access Highway</b>			
<b>Customer Service Level</b>			
<b>Traffic Counters</b>			
2021		900	
2020		394	
2019		465	
2018		460	
2017		470	
<b>Crash Locations</b>			
(Incomplete) 2022			
2021			
2020			
2019			
2018			

<b>Historic Projects</b> Unknown, Bituminous Concrete, Retreatment, Bituminous Macadam, Resurface, Cold Plane and Bituminous Concrete, Bituminous Mix, Concrete, Bituminous Seal, Gravel, Surface Treated Gravel, Plant Mix, Reclaimed Base and Bituminous Concrete	<b>Functional Class</b> 1- Interstate System, 2- Other, 3- Principal Arterial, 4- Minor Arterial, 5- Major Collector, 6- Minor Collector	<b>Crash Locations</b> Fatal, Injury, Property Damage Only, Unknown Crash Type	<b>Traffic Counters</b> Continuous (CTC), Weigh-In-Motion (WIM), Short-Term, Scheduled, Short-Term, Unscheduled	<b>Speed Zones</b> 25, 30, 35, 40, 45, 50, 55, 60, 65	<b>Curves</b> Left, Right, grade up, grade down	<b>Grades</b> grade up, grade down	<b>Road Widths</b> (ft)	<b>High Crash Locations (HCL's)</b> HCL No. 1-100 (1-10), 101-200 (11-20), 201-300 (21-30), 301-400 (31-40), 401-800 (41-113)	<b>Mileage by Functional Class By Sheet</b> 0324 5 - Major collector 3.480	<b>Mileage by Town By Sheet</b> WOLCOTT - S03240810 3.48 of 3.48	<b>DISTRICT</b> 6	<b>TOWN</b> WOLCOTT	<b>Date:</b> 10/03/22	<b>ROUTE</b> Maj-0324 ETE mileage: 0.4 to 3.88
<b>Page Total Mileage: 3.480 mi</b>								<b>Page Total Mileage: 3.48 mi</b>						

For More Information Contact - Vermont Agency of Transportation, Policy, Planning and Intermodal Development Division - Mapping Section, 219 North Main Street, Barre, VT 05641 Telephone: 802-828-2600.