Route Log and Progress Chart

DRAFT

Please Note: Errors and Omissions May Exist.
Contact the VTrans Mapping Section with questions or concerns.

DISTRICT	TOWN	ROUTE
9	DERBY	Maj-0319

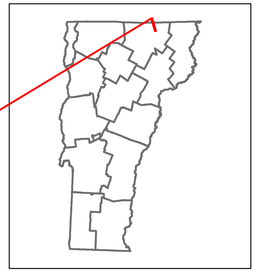

Maj-0319

Base Map

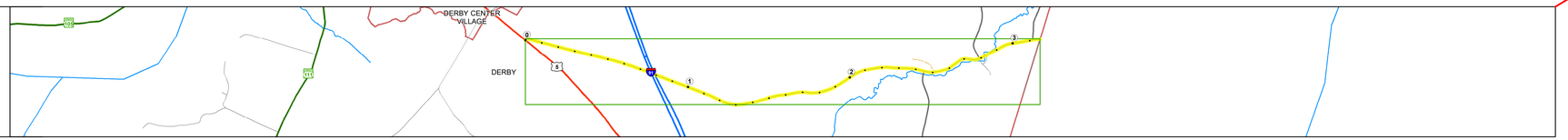

1 in = 2,000 feet

Stick Diagram

- Town Center
- Intersecting State Routes (excl. ramps/approaches)
- Other Intersecting Highways, Ramps, Approaches
- Railroad Crossings
- Primary Structures
- Secondary Structures
- Divided State Highway
- State Highway
- Divided Town Highway
- Town Highway
- Streams (Hydraulic Structure)
- Town Boundary
- Village/UC Boundaries
- District Boundaries
- State/Town Highway Change
- Divided Highway Limits
- Ghost Section Boundary
- Federal Urban Area Limits

Scale: 1 INCH = 2,000 FEET

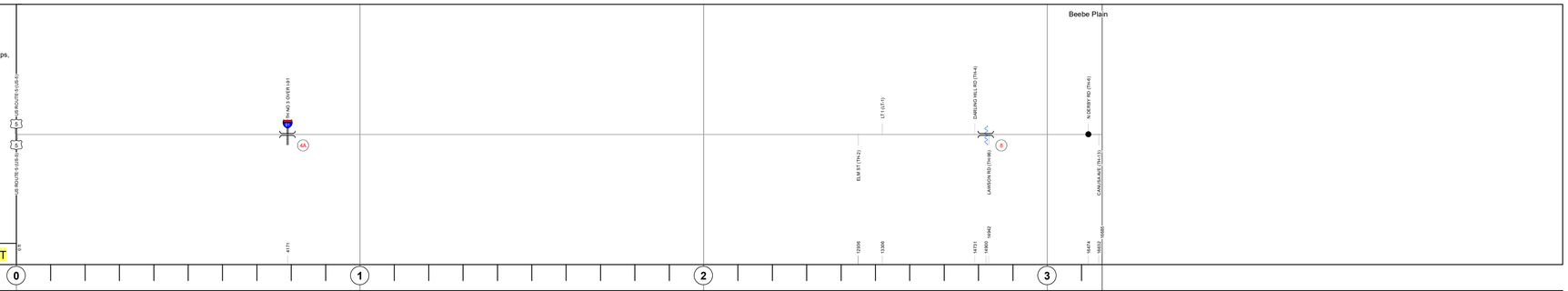

Road Widths

Travellane	20
Roadway	20
Lane Count	2
Base	
Subbase	

Curves

Grades

Guardrails

Rumblestrips

Historic Projects

1993: IR DECK(28)
1990: TH 2510
1972: Unknown
1976: SA
1965: SA
1967: SA
1967: SA
1962: SA
1960: SA
1970: SA
1954: SA
1955: SA
1954: SA
1953: SA
1966: SA
1964: SA
1939: SA
1952: SA
1951: SA
1956: SA

Maintenance Garage

Speed Zone

Functional Class

5

National Highway System

Limited Access Highway

Customer Service Level

Traffic Counters

P220

AADT

2021	749	1074	867
2020	661	948	765
2019	780	1119	903
2018	780	1100	900	730
2017	790	1100	910	740

Crash Locations

(Incomplete) 2022
2021
2020
2019
2018

STRUCTURE DESCRIPTIONS

Bridge 4A:
Stringer/multi-beam or girder - 1962
Structure No. 200319004A10072
Length: 344'
Height: 5.33'
Width: 3.0'
Under Clearance: 1.42'
Facility Carried: TR 03 FAS 319
Structure Type: 5 SPAN ROLLED BEAM
Features Intersected: TH NO 3 OVER I 91
Maintenance/Ownership: State

Bridge 8:
Slab - 1989
Structure No. 101007000810071
Length: 26'
Height: 5.33'
Width: 3.4'
Facility Carried: C2003 BYPASS
Structure Type: CONCRETE SLAB
Features Intersected: JOHNS RIVER
Surface: Bituminous
Maintenance/Ownership: Town

Historic Projects

Unknown, Retreatment, Resurface, Bituminous Mix, Skinny Mix, Bituminous Seal, Bituminous Concrete, Bituminous Macadam, Cold Plane and Bituminous Concrete, Concrete, Gravel, Surface Treated Gravel, Plant Mix, Reclaimed Base and Bituminous Concrete

Indicated plans available - http://vtransmap01.aot.state.vt.us/rp/dpr/Diwebstore/

Functional Class

1 - Interstate System; 2 - Other Freeways and Expressways; 3 - Principal Arterial; 4 - Minor Arterial; 5 - Major Collector; 6 - Minor Collector

Speed Zones

SPEED LIMIT 25, 30, 35, 40, 45, 50, 55, 60, 65

Curves

(degrees) Left, Right

Grades

(percent) grade up, grade down

Road Widths

(ft)

Traffic Counters

Continuous (CTC); Weigh-In-Motion (WIM); Short-Term, Scheduled; Short-Term, Unscheduled (counter ID)

AADT (AADT)

Crash Locations

Fatal; Injury; Property Damage Only; Unknown Crash Type

High Crash Locations (HCL's)

Sections (& Intersections)

HCL No.
1 - 100 (1 - 10)
101 - 200 (11 - 20)
201 - 300 (21 - 30)
301 - 400 (31 - 40)
401 - 800 (41 - 113)

Mileage by Functional Class By Sheet

0319	5 - Major Collector	3.160

Page Total Mileage: 3.160 mi

Mileage by Town By Sheet

DERBY - S03191007	3.16 of 3.16

Page Total Mileage: 3.16 mi

DISTRICT	TOWN	Date: 10/03/22	ROUTE
9	DERBY	1 of 1 TWN mileage: 0.0 to 3.16	Maj-0319 ETE mileage: 0.0 to 3.16

For More Information Contact - Vermont Agency of Transportation, Policy, Planning and Intermodal Development Division - Mapping Section, 219 North Main Street, Barre, VT 05641 Telephone: 802-828-2600.