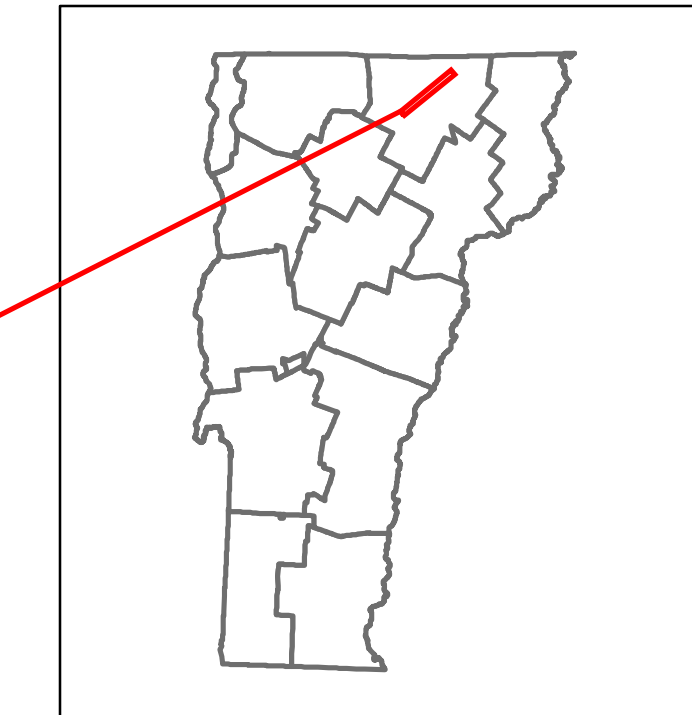
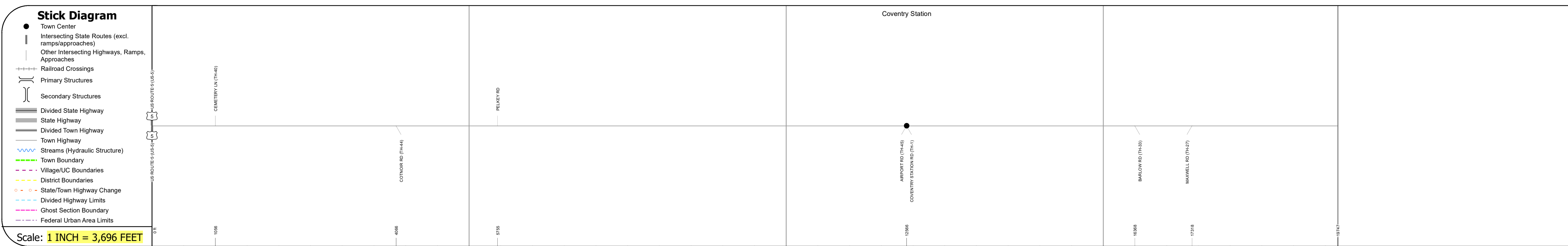
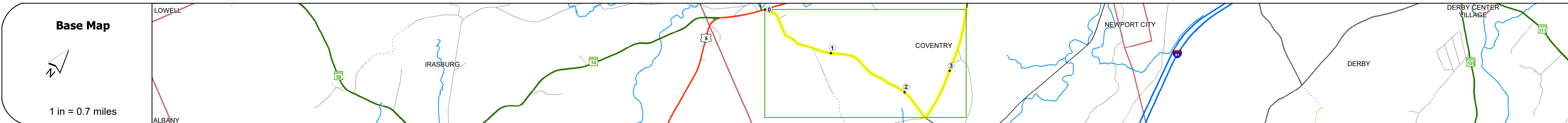


DISTRICT	TOWN	ROUTE
9	COVENTRY	Maj-0315



Maj-0315



STRUCTURE DESCRIPTIONS

Road Widths	Travellane: 21, 21	Roadway: 22, 22	Lane Count: 2	Base: 19, 19	Subbase: 19, 19
Curves					
Grades					
Guardrails					
Rumblestrips					
Historic Projects					
Maintenance Garage					
Speed Zone					
Functional Class	5				
National Highway System					
Limited Access Highway					
Customer Service Level					
Traffic Counters					
AADT	2021: 422	2020: 435	2019: 513	2018: 510	2017: 520
Crash Locations					

Historic Projects Bituminous Concrete, Bituminous Macadam, Resurface, Bituminous Mix, Skiny Mix, Bituminous Seal, Gravel, Cold Plane and Expressways, Reclaimed Base and Bituminous Concrete, Concrete, Plant Mix	Functional Class 1 - Interstate System, 2 - Other Freeways and Expressways, 3 - Principal Arterial, 4 - Minor Arterial, 5 - Major Collector, 6 - Minor Collector	Curves Left (degrees), Right (degrees), Grades (percent) grade up, (percent) grade down	Traffic Counters Continuous (CTC), Weigh-In-Motion (WIM), Short-Term, Scheduled, Short-Term, Unscheduled (counter ID)	Crash Locations Fatal, Injury, Property Damage Only, Unknown Crash Type, High Crash Locations (HCL's) Sections (& Intersections)	Mileage by Functional Class By Sheet 0315 5 - Major collector 3.740	Mileage by Town By Sheet COVENTRY - S03151005 3.74 of 3.74	DISTRICT 9	TOWN COVENTRY	Date: 10/03/22	ROUTE Maj-0315 ETE mileage: 0.0 to 3.74
Page Total Mileage: 3.740 mi						Page Total Mileage: 3.74 mi				