

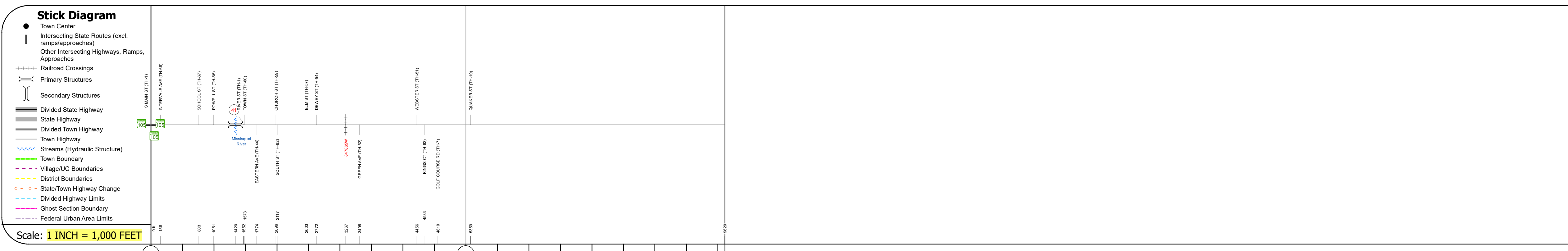
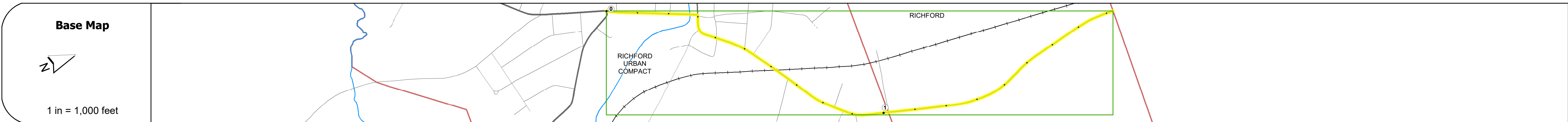

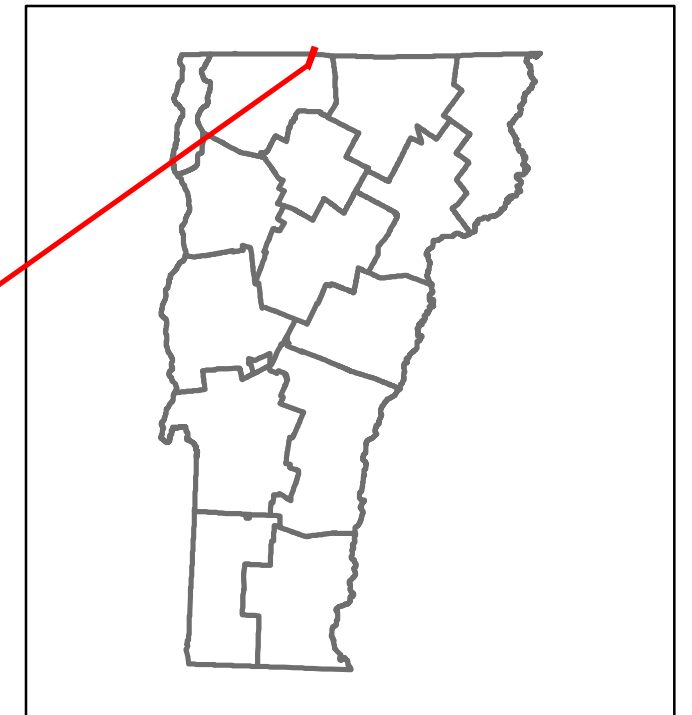


Route Log and Progress Chart

DRAFT

Please Note: Errors and Omissions May Exist.
Contact the VTrans Mapping Section with questions or concerns.

DISTRICT	TOWN	ROUTE
8	RICHFORD	Maj-0309



STRUCTURE DESCRIPTIONS

Bridge 41:
Truss - thru - 1934
Structure No: 200302004106112
Length: 128'
Height: 1.25'
Width: 2.7'
Facility Carried: TR 02 FAS 302
Structure Type: STEEL PONY TRUSS
Features Intersected: MISSISSQUOI RIVER
1
Surface: Bituminous
Maintenance/Ownership: Town


Travellane	30	22	21	28	28	20	23
Roadway	30	22	21	28	28	20	23
Lane Count	30	22	21	28	28	20	23
Base	30	22	21	28	28	20	23
Subbase	30	22	21	28	28	20	23

Curves	
--------	--

Grades	
--------	--

Guardrails	
------------	--

Rumblestrips	
--------------	--



Maintenance Garage	
--------------------	--

Speed Zone	
------------	--

Functional Class	5
------------------	---

National Highway System	
-------------------------	--

Limited Access Highway	
------------------------	--

Customer Service Level	Class 1 Town Highway
------------------------	----------------------

Traffic Counters	F153, F151, F150
------------------	------------------

ADT	2021: 4018, 1696, 536	2020: 3546, 1497, 473	2019: 4186, 1768, 559	2018: 4100, 1800, 560	2017: 4200, 1800, 570
-----	-----------------------	-----------------------	-----------------------	-----------------------	-----------------------

Crash Locations	(Incomplete) 2022, 2021, 2020, 2019, 2018
-----------------	---

Historic Projects Unknown, Retreatment, Resurface, Bituminous Mix, Skiny Mix, Bituminous Seal Bituminous Concrete, Cold Plane and Bituminous Concrete, Concrete, Gravel, Surface Treated Gravel, Plant Mix, Reclaimed Base and Bituminous Concrete	Functional Class 1 - Interstate System, 2 - Other Freeways and Expressways, 3 - Principal Arterial, 4 - Minor Arterial, 5 - Major Collector, 6 - Minor Collector	Curves Left, Right Grades (down) grade up, (up) grade down Road Widths (ft)	Traffic Counters Continuous (CTC), Weigh-In-Motion (WIM), Short-Term, Scheduled, Short-Term, Unscheduled Crash Locations Fatal, Injury, Property Damage Only, Unknown Crash Type High Crash Locations (HCL's) Sections (& Intersections) 1 - 100 (1 - 10), 101 - 200 (11 - 20), 201 - 300 (21 - 30), 301 - 400 (31 - 40), 401 - 800 (41 - 113)	Mileage by Functional Class By Sheet 0309 5 - Major Collector 1.822 Mileage by Town By Sheet RICHFORD - S03090611 1.822 of 1.822	DISTRICT 8	TOWN RICHFORD	Date: 10/03/22	ROUTE Maj-0309 ETE mileage: 0.0 to 1.822
Page Total Mileage: 1.822 mi					Page Total Mileage: 1.822 mi			

For More Information Contact - Vermont Agency of Transportation, Policy, Planning and Intermodal Development Division - Mapping Section, 219 North Main Street, Barre, VT 05641 Telephone: 802-828-2600.