

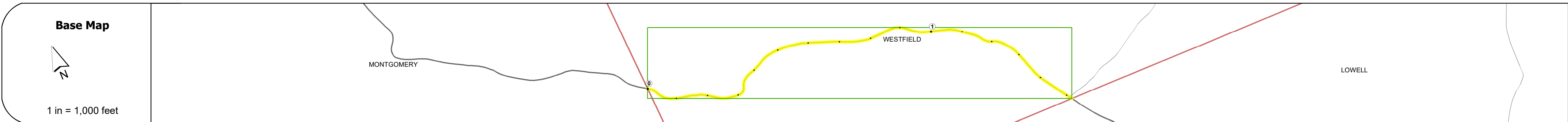

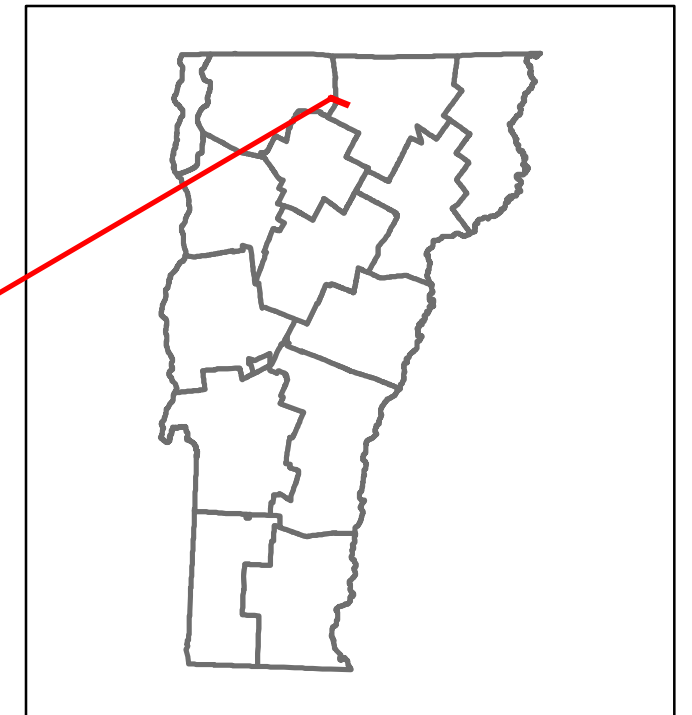


# Route Log and Progress Chart

**DRAFT**

Please Note: Errors and Omissions May Exist.  
Contact the VTrans Mapping Section with questions or concerns.

DISTRICT	TOWN	ROUTE
9	WESTFIELD	Maj-0308



## STRUCTURE DESCRIPTIONS

<b>Road Widths</b>	Travellane: 16 Roadway: 16 Lane Count: 2 Base: Subbase:
<b>Curves</b>	
<b>Grades</b>	
<b>Guardrails</b>	
<b>Rumblestrips</b>	
<b>Historic Projects</b>	0 Unknown
<b>Maintenance Garage</b>	
<b>Speed Zone</b>	
<b>Functional Class</b>	5
<b>National Highway System</b>	
<b>Limited Access Highway</b>	
<b>Customer Service Level</b>	
<b>Traffic Counters</b>	
<b>AADT</b>	2021: 236 2020: 208 2019: 246 2018: 250 2017: 250
<b>Crash Locations</b>	(Incomplete) 2022 2021 2020 2019 2018

<b>Historic Projects</b> Unknown, Bituminous Concrete, Retreatment, Resurface, Bituminous Mix, Skiny Mix, Bituminous Seal, Concrete, Gravel, Plant Mix, Reclaimed Base and Bituminous Concrete	<b>Functional Class</b> 1- Interstate System, 2- Other Freeways and Expressways, 3- Principal Arterial, 4- Minor Arterial, 5- Major Collector, 6- Minor Collector	<b>Curves</b> Left (degrees), Right (degrees) <b>Grades</b> (percent) grade up, (percent) grade down <b>Road Widths</b> (ft)	<b>Traffic Counters</b> Continuous (CTC), Weigh-In-Motion (WIM), Short-Term, Scheduled, Short-Term, Unscheduled (counter ID) <b>Crash Locations</b> Fatal, Injury, Property Damage Only, Unknown Crash Type <b>High Crash Locations (HCL's)</b> Sections (& Intersections) HCL No. 1-100 (1-10), 101-200 (11-20), 201-300 (21-30), 301-400 (31-40), 401-800 (41-113)	<b>Mileage by Functional Class By Sheet</b> 0308 5 - Major Collector 1.520 <b>Page Total Mileage: 1.520 mi</b>	<b>Mileage by Town By Sheet</b> WESTFIELD - S03081018 1.52 of 1.52 <b>Page Total Mileage: 1.52 mi</b>	<b>DISTRICT</b> 9	<b>TOWN</b> WESTFIELD	<b>Date:</b> 10/03/22 <b>1 of 1</b> TWN mileage: 0.0 to 1.52 ETE mileage: 4.8 to 6.32	<b>ROUTE</b> Maj-0308
---	--	---	--	--	---	----------------------	--------------------------	--	--------------------------

For More Information Contact - Vermont Agency of Transportation, Policy, Planning and Intermodal Development Division - Mapping Section, 219 North Main Street, Barre, VT 05641 Telephone: 802-828-2600.