

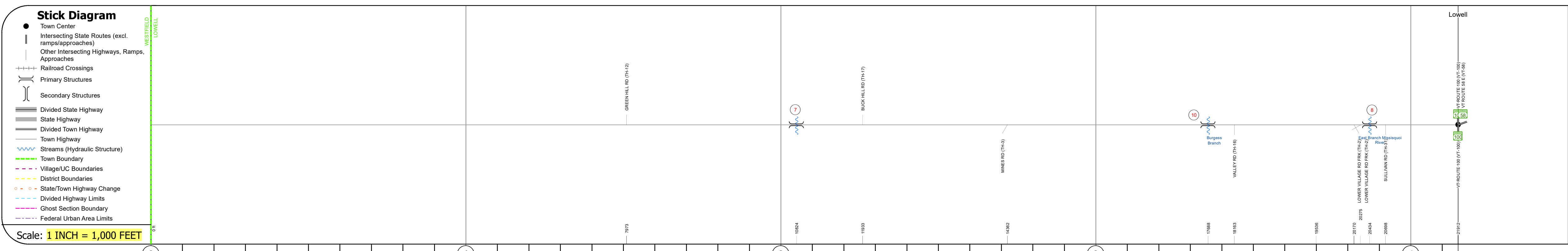
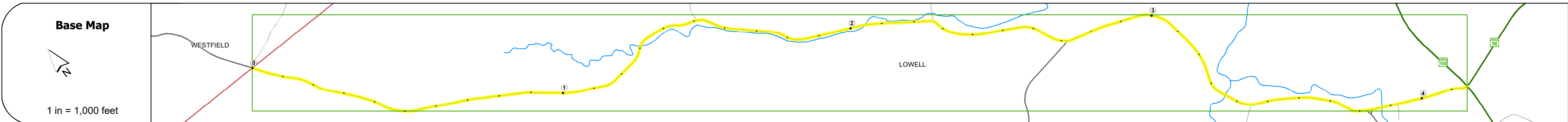
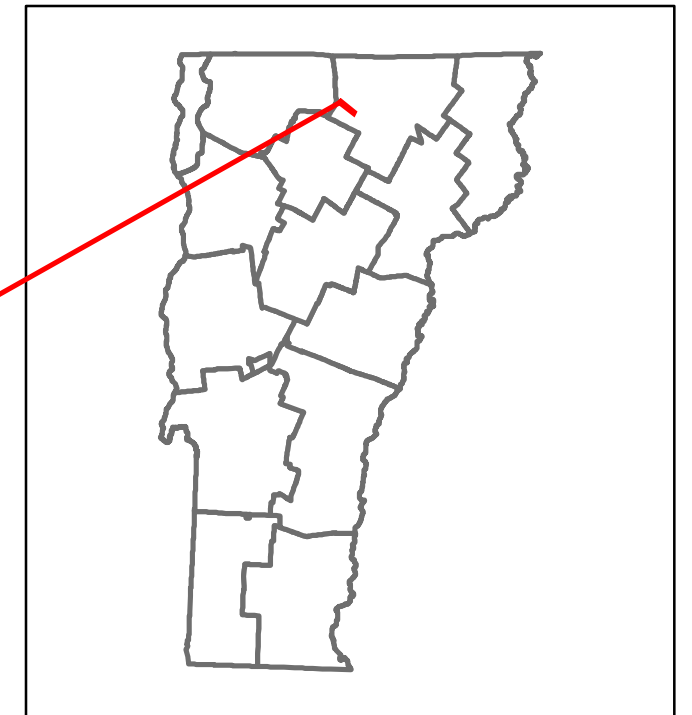


Route Log and Progress Chart

DRAFT

Please Note: Errors and Omissions May Exist.
Contact the VTrans Mapping Section with questions or concerns.

DISTRICT	TOWN	ROUTE
9	LOWELL	Maj-0308




Station	Travellane	Roadway	Lane Count	Base	Subbase
0					
1					
2	20	20	2		
3					
4					

Station	Curve Length (ft)
0	
1	
2	
3	12, 10, 5, 15, 12, 5, 12, 20.1, 15.9, 4
4	30

Station	Grade (%)
0	
1	
2	
3	
4	

Station	Guardrail Type
0	
1	
2	
3	
4	

Station	Rumblestrip Type
0	
1	
2	
3	
4	



Station	Maintenance Garage
0	
1	
2	
3	
4	

Station	Speed Zone
0	
1	
2	
3	
4	

Station	Functional Class
0	5
1	5
2	5
3	5
4	5

Station	National Highway System
0	
1	
2	
3	
4	

Station	Limited Access Highway
0	
1	
2	
3	
4	

Station	Customer Service Level
0	
1	
2	
3	
4	

Station	Traffic Counters
0	
1	
2	
3	P364
4	P36F

Year	2021	2020	2019	2018	2017
ADT	236	208	246	250	250
555					
490					
578					
580					
590					

Year	Crash Locations
(Incomplete) 2022	
2021	
2020	
2019	
2018	

STRUCTURE DESCRIPTIONS

Bridge 7:
Tee Beam - 1928
Structure No. 200308000710132
Length: 31'
Height: 5.33'
Width: 2.1'
Facility Carried: TR 01 FAS 308
Structure Type: CONCRETE T-BEAM
Features Intersected: NOTCH BROOK
Surface: Gravel
Maintenance/Ownership: Town

Bridge 10:
Tee Beam - 1923
Structure No. 200308001010132
Length: 38'
Height: 5.33'
Width: 1.7'
Facility Carried: TR 01 FAS 308
Structure Type: CONCRETE T-BEAM
Features Intersected: BURGESS BROOK
Surface: Bituminous
Maintenance/Ownership: Town

Bridge 8:
Tee Beam - 1929
Structure No. 200308000810132
Length: 54'
Height: 5.33'
Width: 2.5'
Facility Carried: TR 01 FAS 308
Structure Type: CONCRETE T-BEAM
Features Intersected: EAST BROOK
Surface: Bituminous
Maintenance/Ownership: Town

Historic Projects <ul style="list-style-type: none"> Unknown Bituminous Concrete Retreatment Resurface Bituminous Mix Skippy Mix Bituminous Seal 	Functional Class <ul style="list-style-type: none"> 1 - Interstate System 2 - Other Freeways and Expressways 3 - Principal Arterial 4 - Minor Arterial 5 - Major Collector 6 - Minor Collector 	Curves <ul style="list-style-type: none"> Left (degrees) Right (degrees) 	Grades <ul style="list-style-type: none"> Special grade up Special grade down 	Traffic Counters <ul style="list-style-type: none"> Continuous (CTC) Weight-In-Motion (WIM) Short-Term, Scheduled Short-Term, Unscheduled 	Crash Locations <ul style="list-style-type: none"> Fatal Injury Property Damage Only Unknown Crash Type 	Mileage by Functional Class By Sheet 0308 5 - Major collector 4.150	Mileage by Town By Sheet LOWELL - S03081013 4.15 of 4.15	DISTRICT 9	TOWN LOWELL	Date: 10/03/22	ROUTE Maj-0308				
Speed Zones 25 30 35 40 45 50 55 60 65								Crash Locations (HCL's) HCL No. 1-100 (1-10) 201-300 (21-30) 301-400 (31-40) 401-500 (41-50) 501-600 (51-60) 601-700 (61-70) 701-800 (71-80) 801-900 (81-90) 901-1000 (91-100)		Page Total Mileage: 4.150 mi		Page Total Mileage: 4.15 mi		1 of 1 TWN mileage: 0.0 to 4.15	ETE mileage: 6.32 to 10.47

For More Information Contact - Vermont Agency of Transportation, Policy, Planning and Intermodal Development Division - Mapping Section, 219 North Main Street, Barre, VT 05641 Telephone: 802-828-2600.